

House Bill 600
Senate Amendments
Section-by-Section Analysis

HOUSE VERSION

ARTICLE I.

SECTION 1. (a) The members of the State Board of Education are elected from the districts described by Article II of this Act.

(b) One member is elected from each district established by this Act.

(c) The districts established by this Act are identified as **PLANE111** on the redistricting computer system operated by the Texas Legislative Council.

(d) For purposes of Section 7.104, Education Code, this Act constitutes a decennial reapportionment.

SENATE VERSION

Same as House version.

SECTION 1. (a) The members of the State Board of Education are elected from the districts described by Article II of this Act.

(b) One member is elected from each district established by this Act.

(c) The districts established by this Act are identified as **PLANE120** on the redistricting computer system operated by the Texas Legislative Council.

(d) For purposes of Section 7.104, Education Code, this Act constitutes a decennial reapportionment.

CONFERENCE

House Bill 600
Senate Amendments
Section-by-Section Analysis

HOUSE VERSION

ARTICLE II

SECTION 1. Proposed District 1 includes all of Atascosa, Bandera, Brewster, Concho, Crane, Crockett, Culberson, Dimmit, Ector, Edwards, El Paso, Frio, Glasscock, Hudspeth, Irion, Jeff Davis, **Kerr**, Kimble, Kinney, La Salle, Loving, Maverick, McCulloch, Medina, Menard, Pecos, Presidio, Reagan, Real, Reeves, Schleicher, Sutton, Terrell, Upton, Uvalde, Val Verde, Ward, Webb, Winkler, Zapata, and Zavala counties.

Proposed District 1 is composed of 84.5% of the population of current District 1; 6.5% of current District 3; and 9.1% of current District 15.

Incumbents: Garza (R), current District 1

2010 Census Total Population: 1,665,192

Anglo = 20.2%

Black = 2.8%

Hispanic = 76.1%

B+H = 78.3%

Other = 1.5%

Voting Age Population (VAP): 1,168,411

SENATE VERSION

ARTICLE II

SECTION 1. Proposed District 1 includes all of Atascosa, Bandera, Brewster, Concho, Crane, Crockett, Culberson, Dimmit, Ector, Edwards, El Paso, Frio, Glasscock, Hudspeth, Irion, Jeff Davis, Kimble, Kinney, La Salle, Loving, Maverick, McCulloch, Medina, Menard, Pecos, Presidio, Reagan, Real, Reeves, Schleicher, Sutton, Terrell, Upton, Uvalde, Val Verde, Ward, Webb, Winkler, Zapata, and Zavala counties.

Proposed District 1 is composed of 84.0% of the population of current District 1; 6.7% of current District 3; and 9.3% of current District 15.

Same as House version.

2010 Census Total Population: 1,615,567

Anglo = 18.6%

Black = 2.8%

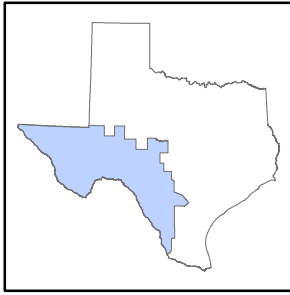
Hispanic = 77.7%

B+H = 79.9%

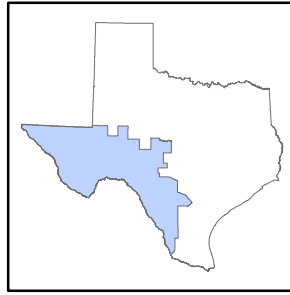
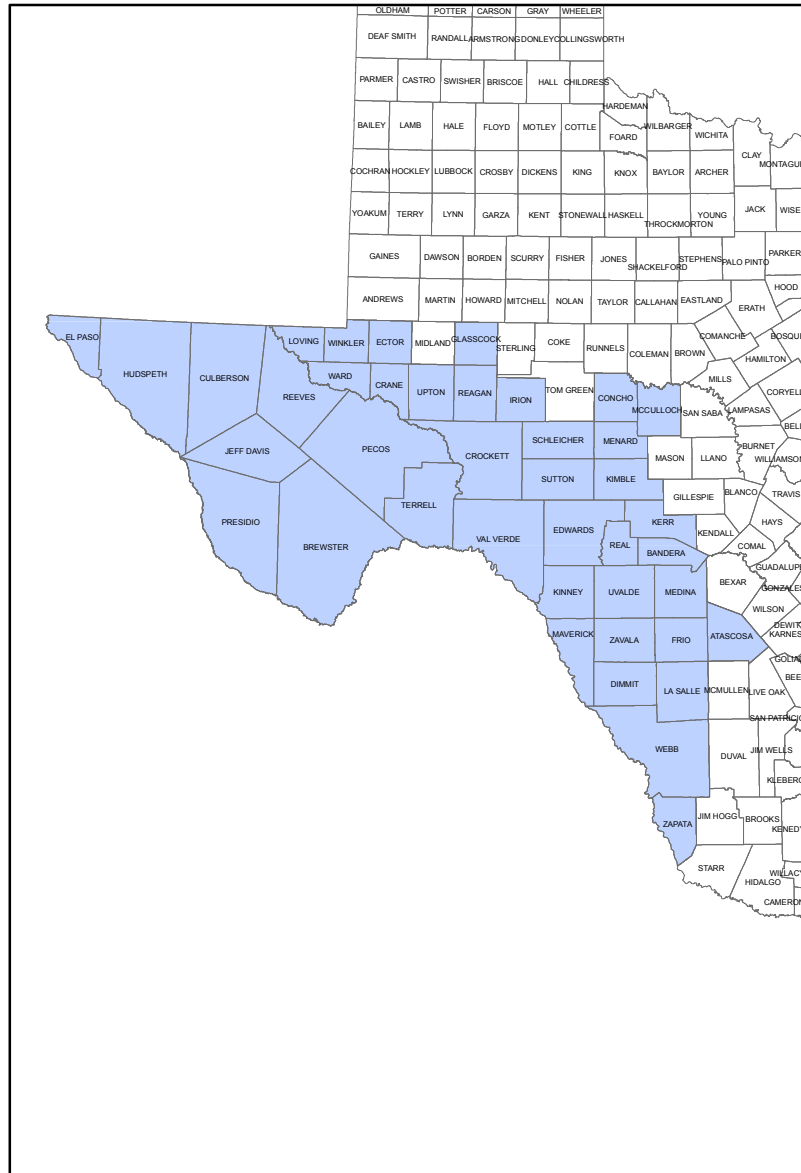
Other = 1.5%

Voting Age Population (VAP): 1,128,800


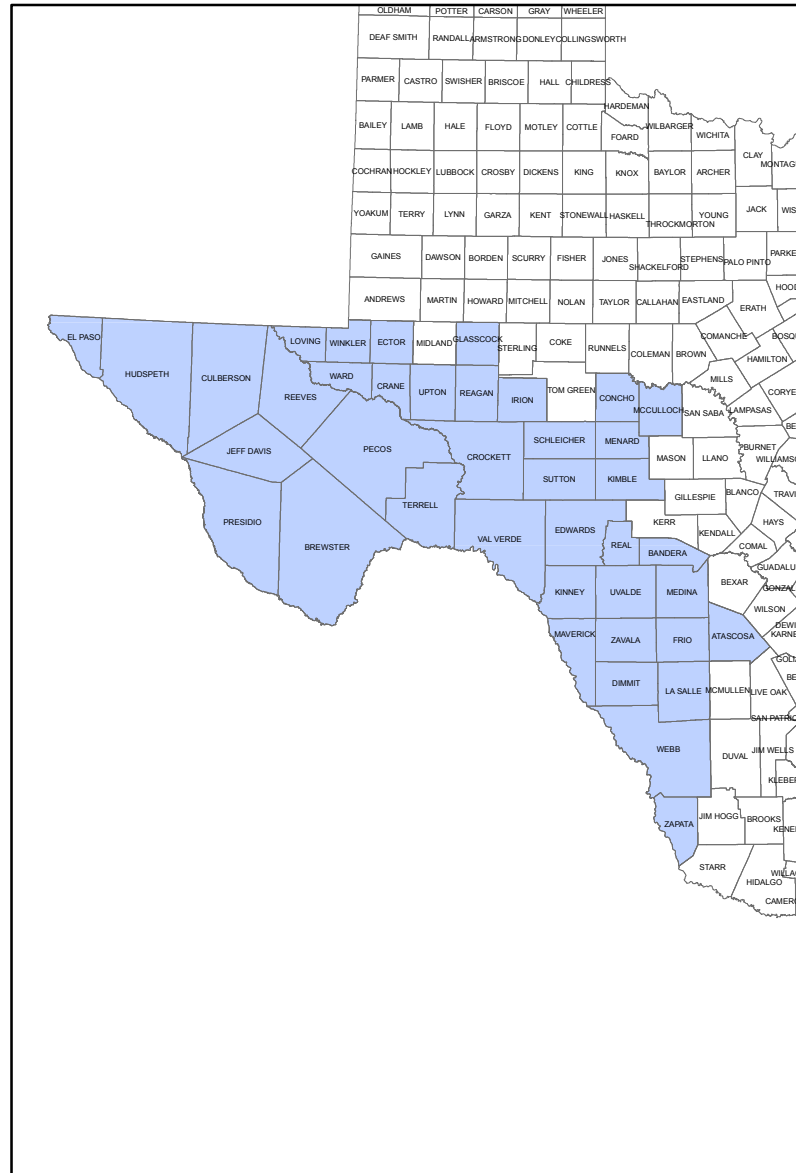
CONFERENCE




House Version District 1



Senate Version District 1



Conference Version District 1



House Bill 600
Senate Amendments
Section-by-Section Analysis

HOUSE VERSION

SENATE VERSION

CONFERENCE

SECTION 2. Proposed District 2 includes all of Aransas, Calhoun, Cameron, Colorado, De Witt, Goliad, Jackson, Kenedy, Kleberg, Matagorda, Nueces, Refugio, San Patricio, Victoria, Wharton, and Willacy counties and part of Hidalgo County

Same as House version.

Proposed District 2 is composed of 90.6% of the population of current District 2; 6.9% of current District 3; and 2.5% of current District 10.

Incumbents: Berlanga (D), current District 2

2010 Census Total Population: 1,664,048

Anglo = 22.8%

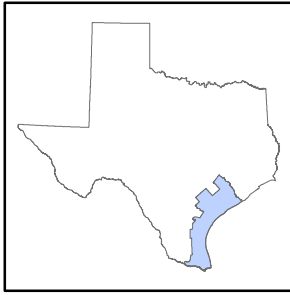
Black = 3.0%

Hispanic = 73.2%

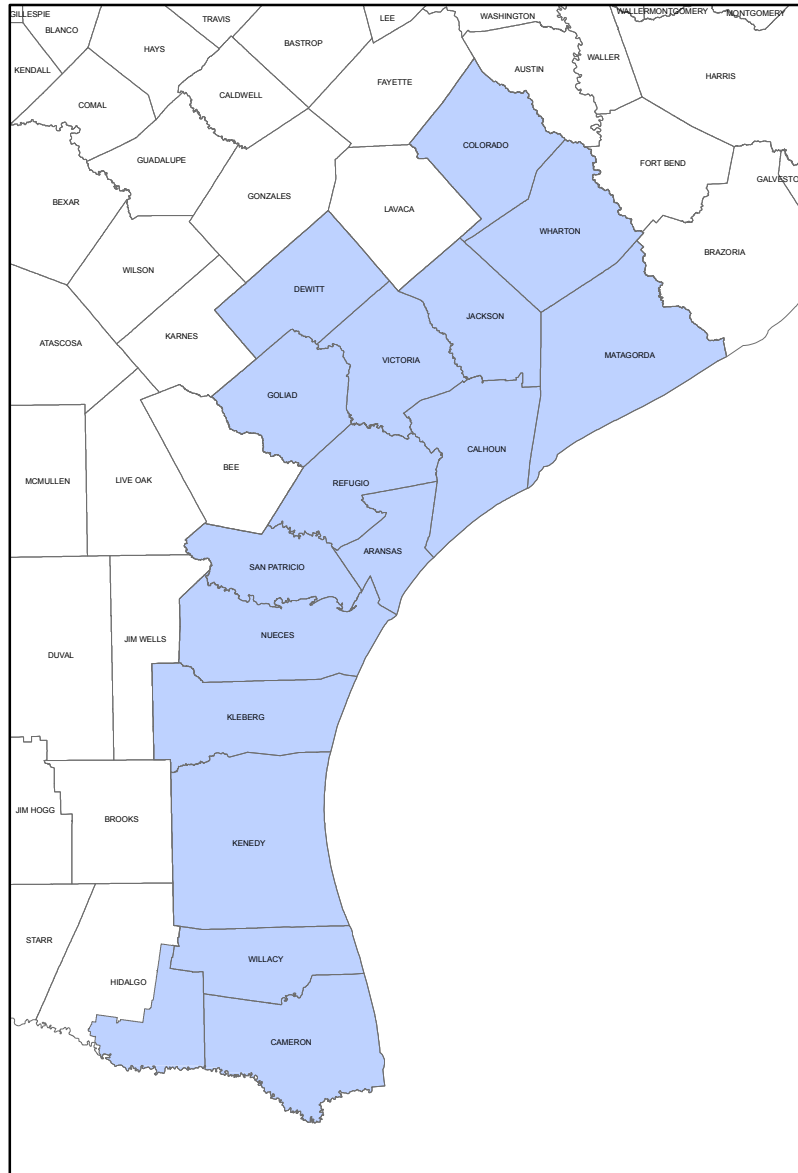
B+H = 75.7%

Other = 1.6%


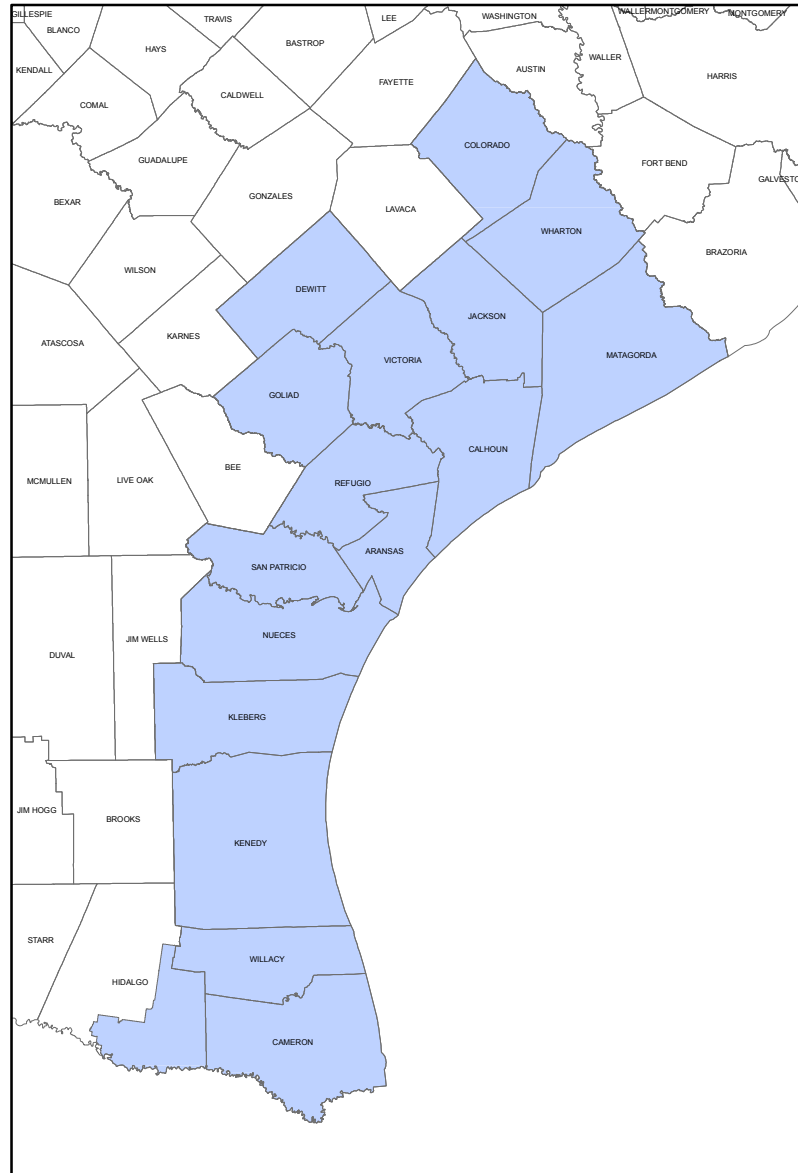
Voting Age Population (VAP): 1,161,020




House Version District 2



Senate Version District 2



Conference Version District 2



House Bill 600
Senate Amendments
Section-by-Section Analysis

HOUSE VERSION

SECTION 3. Proposed District 3 includes all of Bee, Brooks, Duval, Gonzales, Jim Hogg, Jim Wells, Karnes, Lavaca, Live Oak, McMullen, Starr, and Wilson counties and **part of Bexar** and Hidalgo counties.

Proposed District 3 is composed of 4.0% of the population of current District 1; 6.7% of current District 2; 80.4% of current District 3; 6.6% of current District 5; and 2.4% of current District 10.

Incumbents: Soto (D), current District 3

2010 Census Total Population: 1,660,515
Anglo = 19.7%
Black = 7.3%
Hispanic = 71.9%
B+H = 78.4%
Other = 2.0%
Voting Age Population (VAP): 1,173,108

SENATE VERSION

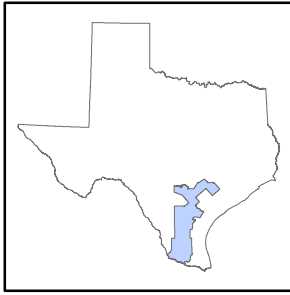
SECTION 3. Proposed District 3 includes all of Bee, Brooks, Duval, Gonzales, Jim Hogg, Jim Wells, Karnes, Lavaca, Live Oak, McMullen, Starr, and Wilson counties and **part of Bexar** and Hidalgo counties.

Proposed District 3 is composed of 3.9% of the population of current District 1; 6.6% of current District 2; 78.3% of current District 3; 8.8% of current District 5; and 2.3% of current District 10.

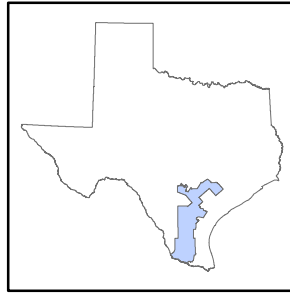
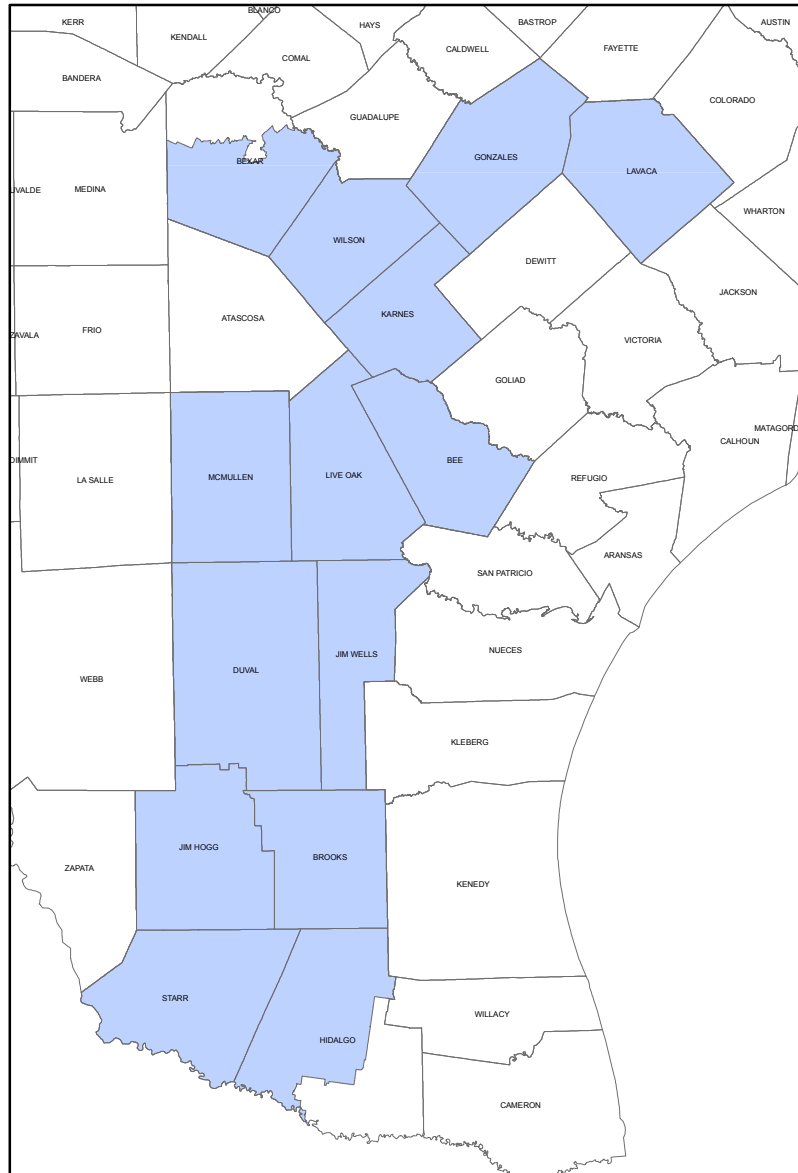
Same as House version.

2010 Census Total Population: 1,688,404
Anglo = 19.3%
Black = 7.0%
Hispanic = 72.2%
B+H = 78.3%
Other = 2.3%
Voting Age Population (VAP): 1,197,931


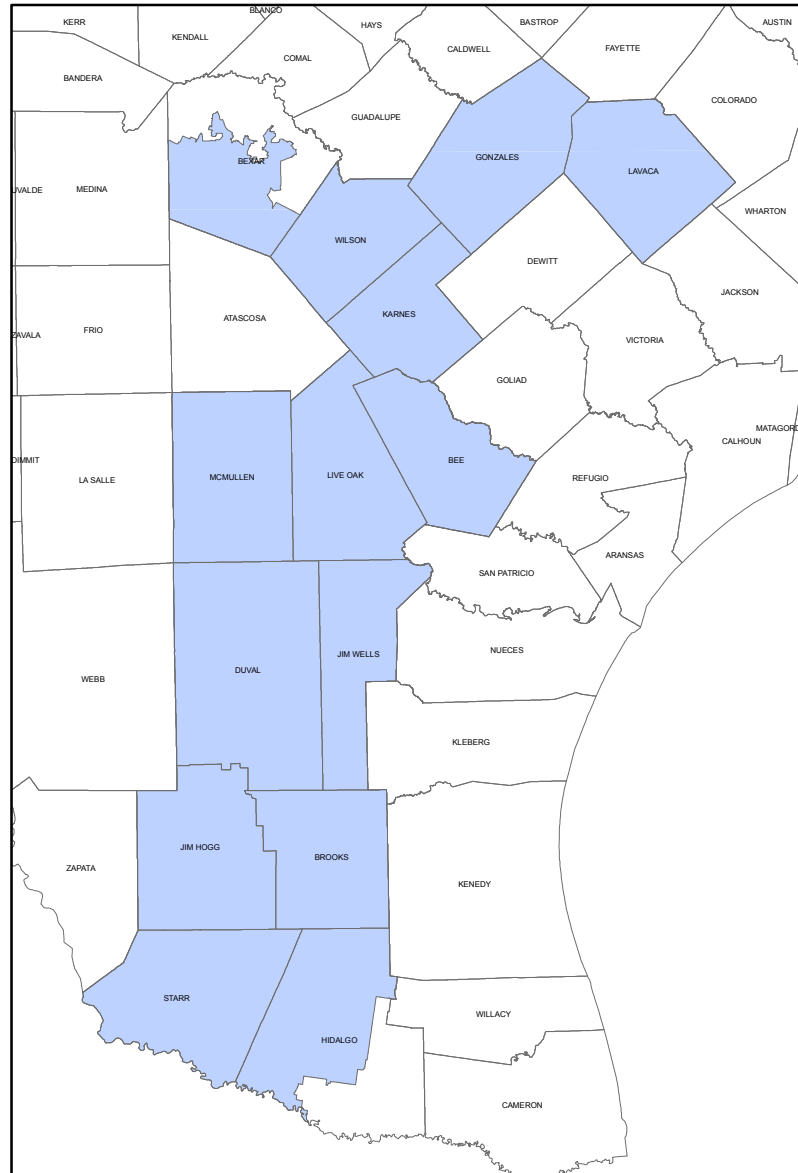
CONFERENCE




House Version District 3



Senate Version District 3



Conference Version District 3



House Bill 600
Senate Amendments
Section-by-Section Analysis

HOUSE VERSION

SECTION 4. Proposed District 4 includes part of Fort Bend and Harris counties.

Proposed District 4 is composed of 87.0% of the population of current District 4; 1.3% of current District 6; 11.5% of current District 7; and 0.2% of current District 10.

Incumbents: Allen (D), current District 4

2010 Census Total Population: 1,679,274

Anglo = 13.2%

Black = 29.7%

Hispanic = 53.7%

B+H = 82.4%

Other = 4.4%

Voting Age Population (VAP): 1,177,730

SENATE VERSION

SECTION 4. Proposed District 4 includes part of Fort Bend and Harris counties.

Proposed District 4 is composed of 87.3% of the population of current District 4; 1.3% of current District 6; 8.7% of current District 7, and 2.7% of current District 10.

Same as House version.

2010 Census Total Population: 1,677,829

Anglo = 11.5%

Black = 32.9%

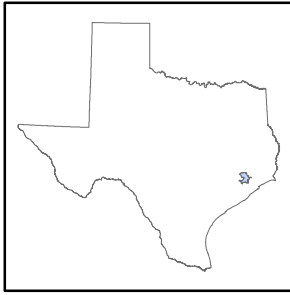
Hispanic = 52.6%

B+H = 84.5%

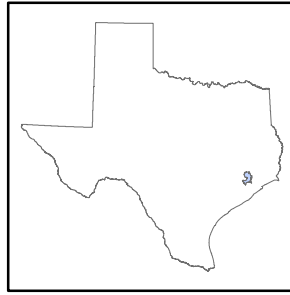
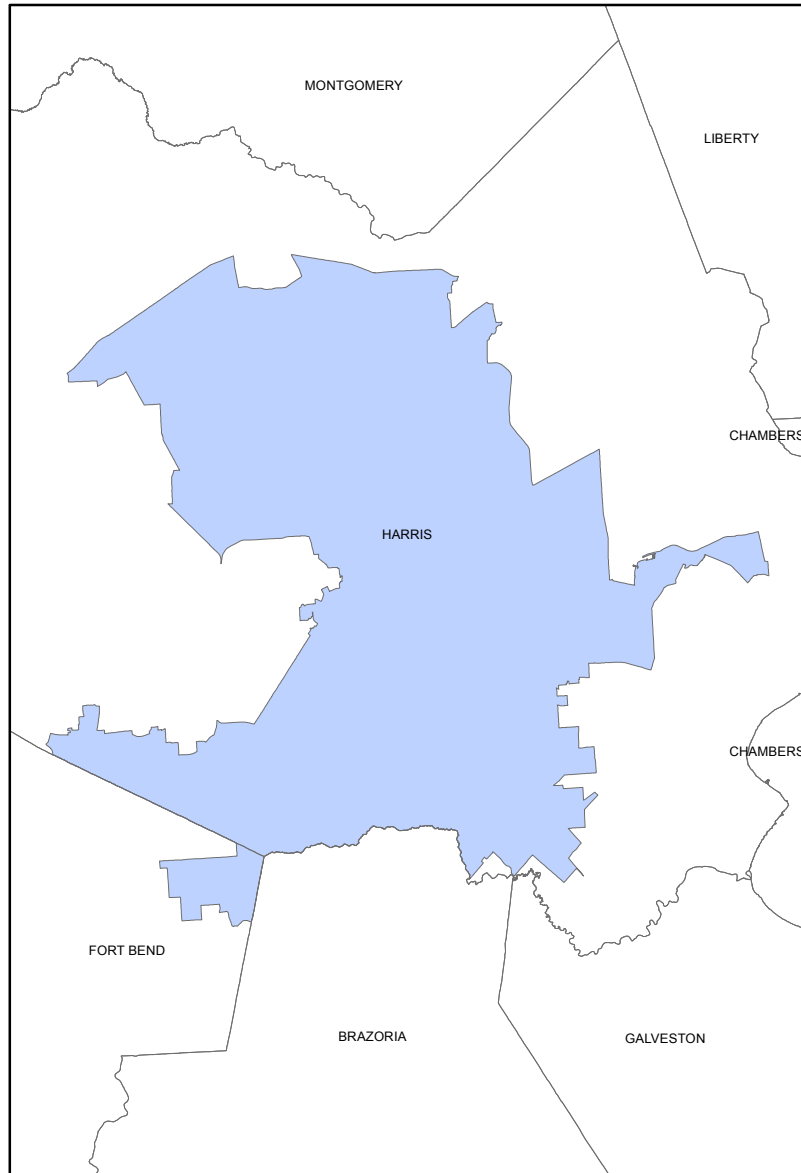
Other = 4.0%

Voting Age Population (VAP): 1,174,040


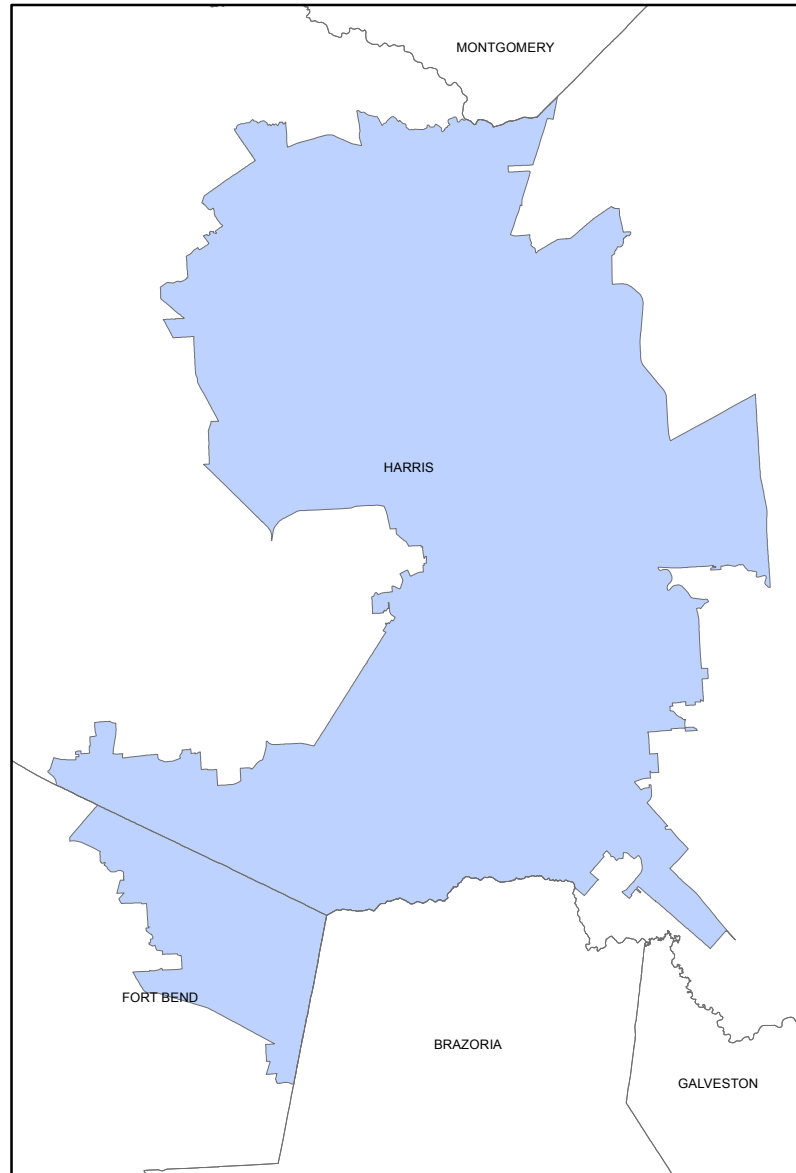
CONFERENCE




**House Version
District 4**



**Senate Version
District 4**



**Conference Version
District 4**



House Bill 600
Senate Amendments
Section-by-Section Analysis

HOUSE VERSION

SECTION 5. Proposed District 5 includes all of Bastrop, Blanco, Caldwell, Comal, Fayette, Gillespie, Guadalupe, Hays, Kendall, Llano, Mason, and San Saba counties and part of Bexar and Travis counties.

Proposed District 5 is composed of 0.2% of the population of current District 1; 3.8% of current District 3; 87.5% of current District 5; 8.2% of current District 10; and 0.4% of current District 15.

Incumbents: Mercer (R), current District 5

2010 Census Total Population: 1,663,768

Anglo = 55.4%

Black = 5.9%

Hispanic = 35.0%

B+H = 40.3%

Other = 4.3%

Voting Age Population (VAP): 1,252,107

SENATE VERSION

SECTION 5. Proposed District 5 includes all of Blanco, Caldwell, Comal, Gillespie, Guadalupe, Hays, Kendall, Kerr, Llano, Mason, and San Saba counties and part of Bexar and Travis counties.

Proposed District 5 is composed of 3.2% of the population of current District 1; 4.4% of current District 3, 81.6% of current District 5; 10.5% of current District 10; and 0.4% of current District 15.

Same as House version.

2010 Census Total Population: 1,689,618

Anglo = 55.5%

Black = 6.6%

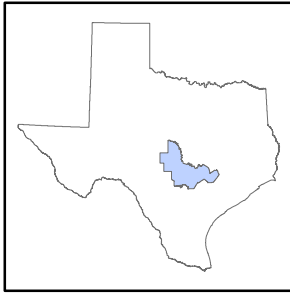
Hispanic = 34.1%

B+H = 40.1%

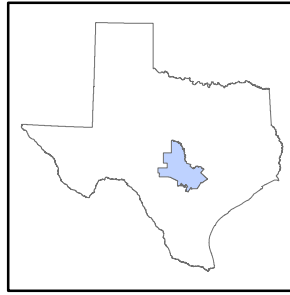
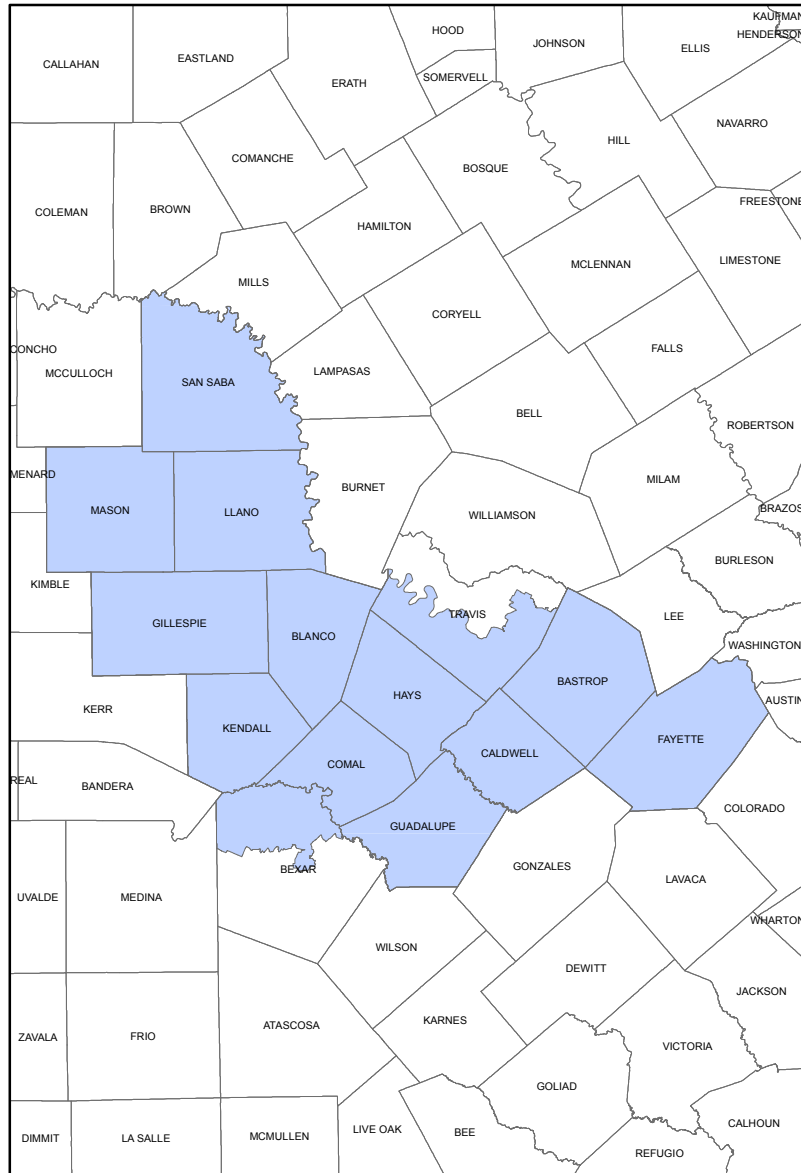
Other = 4.4%

Voting Age Population (VAP): 1,283,748


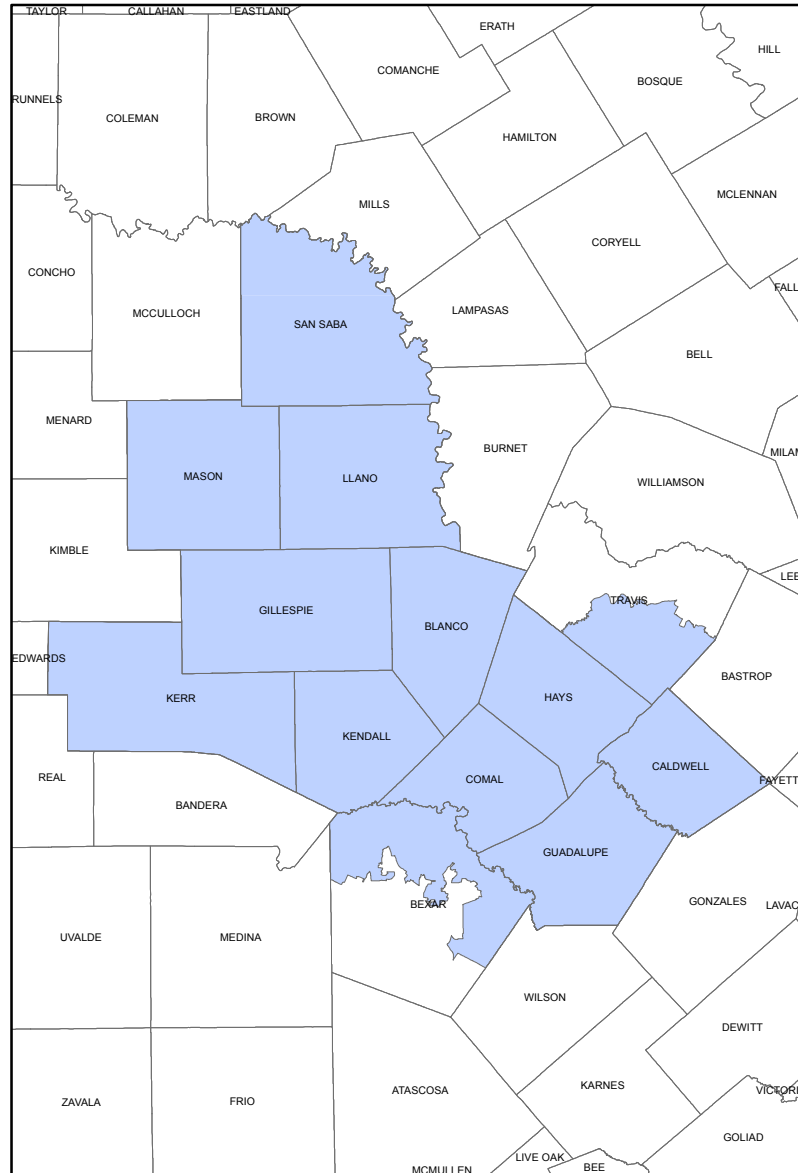
CONFERENCE




House Version District 5



Senate Version District 5



Conference Version District 5



House Bill 600
Senate Amendments
Section-by-Section Analysis

HOUSE VERSION

SECTION 6. Proposed District 6 includes part of Harris County.

Proposed District 6 is composed of 0.3% of the population of current District 4; and 99.7% of current District 6.

Incumbents: Leo (R), current District 6

2010 Census Total Population: 1,686,971

Anglo = 44.3%

Black = 12.6%

Hispanic = 33.1%

B+H = 45.0%

Other = 10.8%

Voting Age Population (VAP): 1,249,121

SENATE VERSION

SECTION 6. Proposed District 6 includes part of Harris County.

Proposed District 6 is composed of 2.4% of the population of current District 4; 94.5% of current District 6; and 3.1% of current District 7.

Same as House version.

2010 Census Total Population: 1,682,301

Anglo = 44.6%

Black = 12.5%

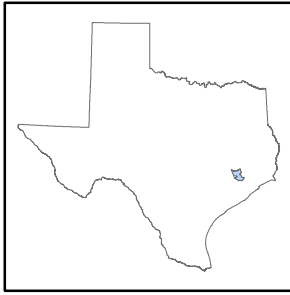
Hispanic = 32.6%

B+H = 44.4%

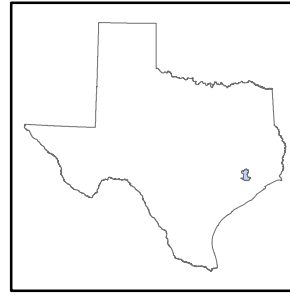
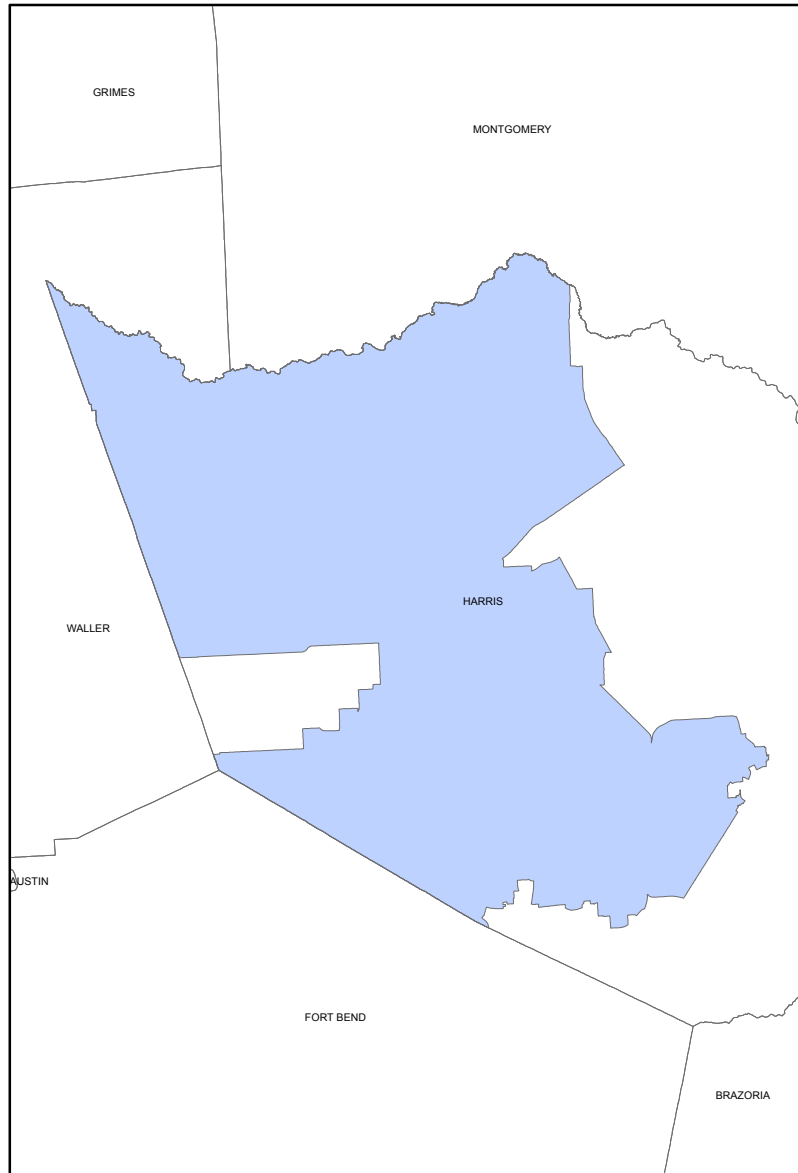
Other = 11.0%

Voting Age Population (VAP): 1,250,061


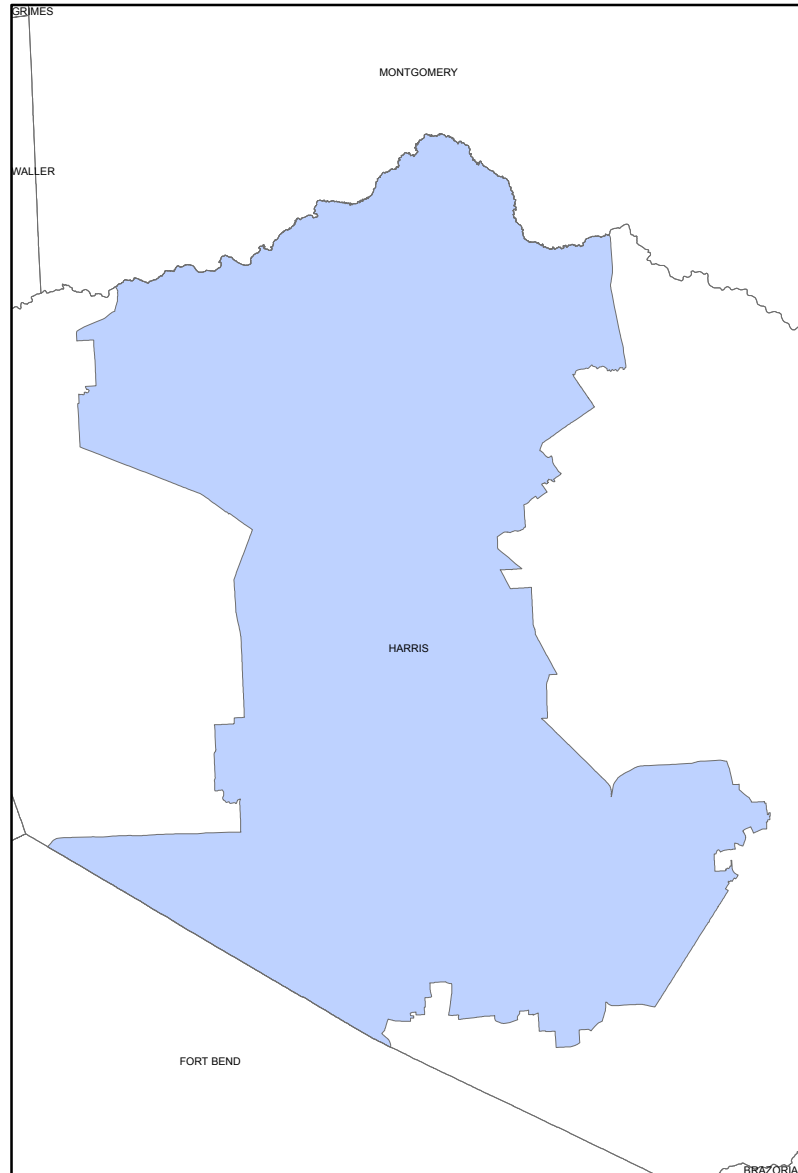
CONFERENCE




House Version District 6



Senate Version District 6



Conference Version District 6



House Bill 600
Senate Amendments
Section-by-Section Analysis

HOUSE VERSION

SECTION 7. Proposed District 7 includes all of Brazoria, Chambers, Galveston, Hardin, Jefferson, Liberty, and Orange counties and part of Fort Bend County.

Proposed District 7 is composed of 2.9% of the population of current District 4; 49.5% of current District 7; 12.6% of current District 8; and 34.9% of current District 10.

Incumbents: Bradley (R), current District 7

2010 Census Total Population: 1,684,386

Anglo = 50.8%

Black = 19.0%

Hispanic = 21.4%

B+H = 39.9%

Other = 9.3%

Voting Age Population (VAP): 1,226,694

SENATE VERSION

SECTION 7. Proposed District 7 includes all of Brazoria, Chambers, Galveston, Hardin, Jasper, Jefferson, Liberty, Newton, Orange, Sabine, San Augustine, and Tyler counties and part of Fort Bend County.

Proposed District 7 is composed of 49.5% of the population of current District 7; 18.0% of current District 8; and 32.5% of current District 10.

Same as House version.

2010 Census Total Population: 1,685,861

Anglo = 54.6%

Black = 16.7%

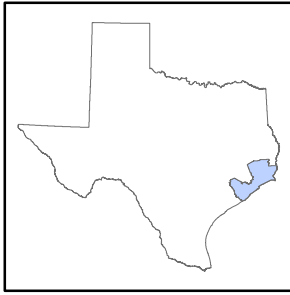
Hispanic = 20.0%

B+H = 36.3%

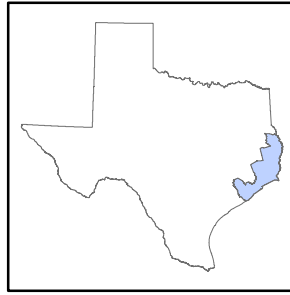
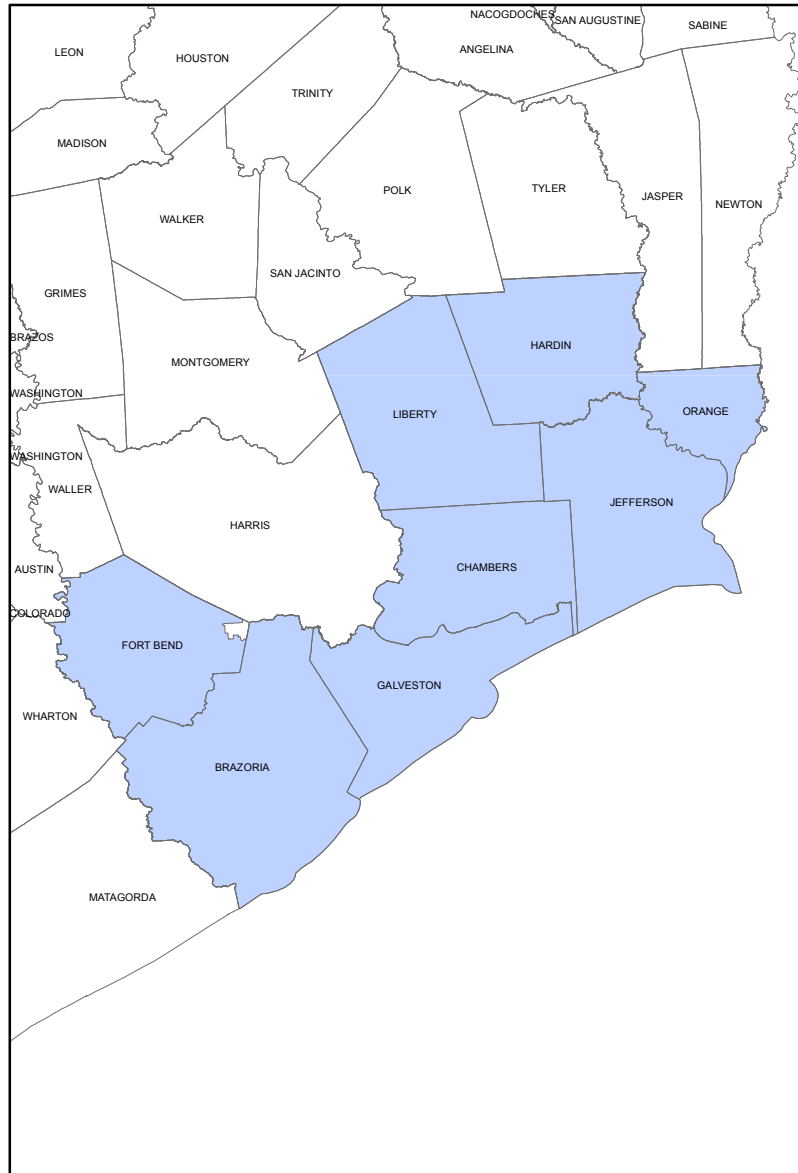
Other = 9.2%

Voting Age Population (VAP): 1,234,938


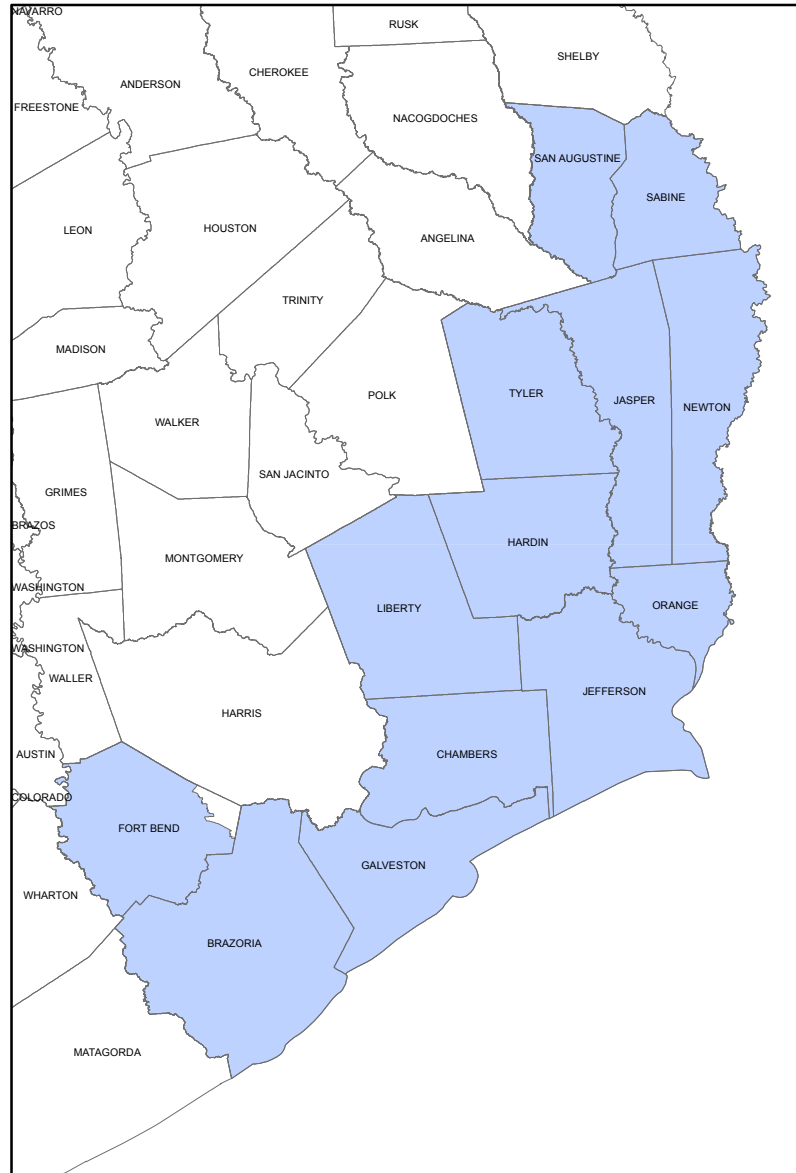
CONFERENCE




House Version District 7



Senate Version District 7



Conference Version District 7



House Bill 600
Senate Amendments
Section-by-Section Analysis

HOUSE VERSION

SECTION 8. Proposed District 8 includes all of **Austin**, Brazos, Grimes, **Jasper**, Montgomery, **Newton**, Polk, San Jacinto, **Tyler**, Walker and **Waller** counties, and **part of Harris County**.

Proposed District 8 is composed of 0.0% of the population of current District 4; 4.7% of current District 6; 38.6% of current District 7; 35.4% of current District 8; 17.1% of current District 9; and 4.2% of current District 10.

Incumbents: Cargill (R), current District 8

2010 Census Total Population: 1,691,564
Anglo = 60.6%
Black = 11.8%
Hispanic = 23.8%
B+H = 35.0%
Other = 4.4%
Voting Age Population (VAP): 1,247,960

SENATE VERSION

SECTION 8. Proposed District 8 includes all of Brazos, Grimes, **Houston**, Montgomery, Polk, San Jacinto, **Trinity**, and Walker counties, **and part of Harris County**.

Proposed District 8 is composed of 0.6% of the population of current District 4; 10.1% of current District 6; 38.5% of current District 7; 32.2% of current District 8; and 18.6% of current District 9.

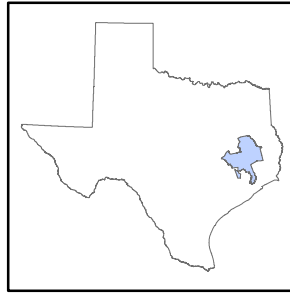
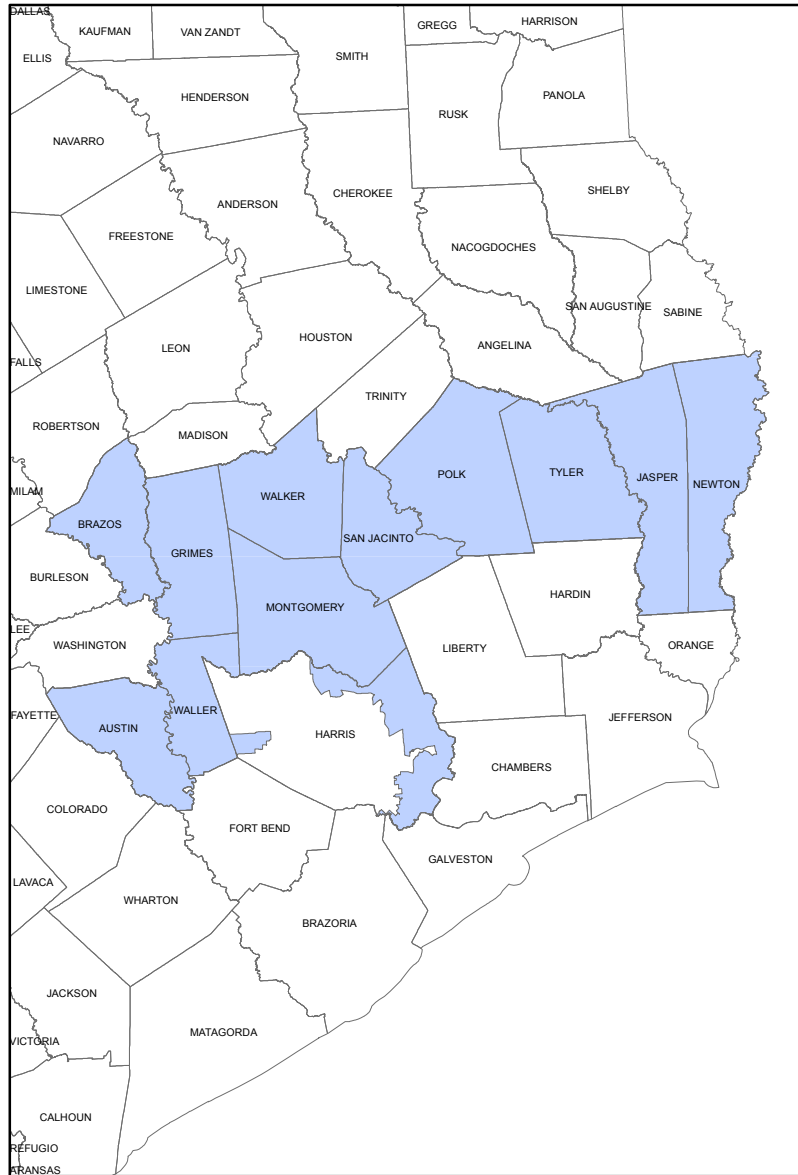
Same as House version.

2010 Census Total Population: 1,682,598
Anglo = 58.8%
Black = 10.8%
Hispanic = 26.1%
B+H = 36.4%
Other = 4.8%
Voting Age Population (VAP): 1,234,692


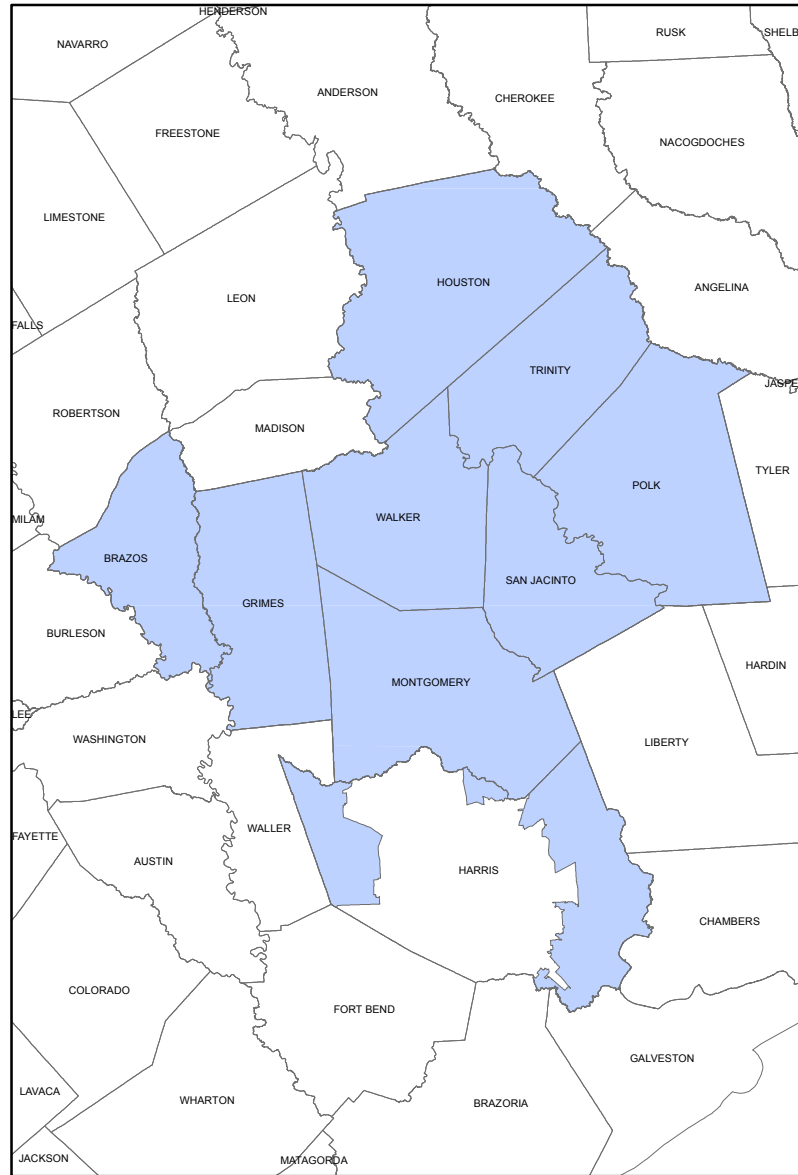
CONFERENCE




House Version District 8



Senate Version District 8



Conference Version District 8



House Bill 600
Senate Amendments
Section-by-Section Analysis

HOUSE VERSION

SECTION 9. Proposed District 9 includes all of Anderson, Angelina, Bowie, Camp, Cass, Cherokee, Delta, Falls, Fannin, Franklin, Grayson, Gregg, Harrison, Henderson, Hopkins, Houston, Hunt, Lamar, Leon, Limestone, Madison, Marion, Morris, Nacogdoches, Panola, Rains, Red River, Robertson, Rusk, Sabine, San Augustine, Shelby, Smith, Titus, Trinity, Upshur, Van Zandt, and Wood counties.

Proposed District 9 is composed of 49.6% of the population of current District 8; 43.2% of current District 9; and 7.2% of current District 14.

Incumbents: Ratliff (R), current District 9

2010 Census Total Population: 1,675,713
Anglo = 69.2%
Black = 15.3%
Hispanic = 13.7%
B+H = 28.7%
Other = 2.1%
Voting Age Population (VAP): 1,269,156

SENATE VERSION

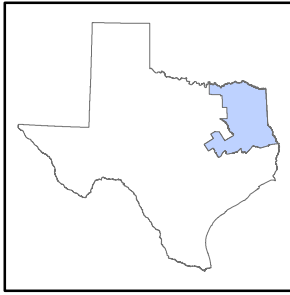
SECTION 9. Proposed District 9 includes all of Anderson, Angelina, Bowie, Camp, Cass, Cherokee, Delta, Fannin, Franklin, Grayson, Gregg, Harrison, Henderson, Hopkins, Hunt, Kaufman, Lamar, Marion, Morris, Nacogdoches, Panola, Rains, Red River, Rockwall, Rusk, Shelby, Smith, Titus, Upshur, Van Zandt and Wood counties.

Proposed District 9 is composed of 46.6% of the population of current District 8; 41.8% of current District 9; 4.6% of current District 12; and 7.1% of current District 14.

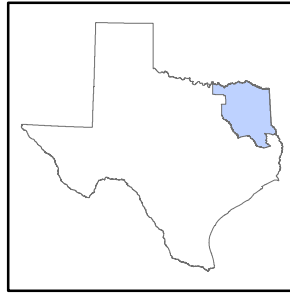
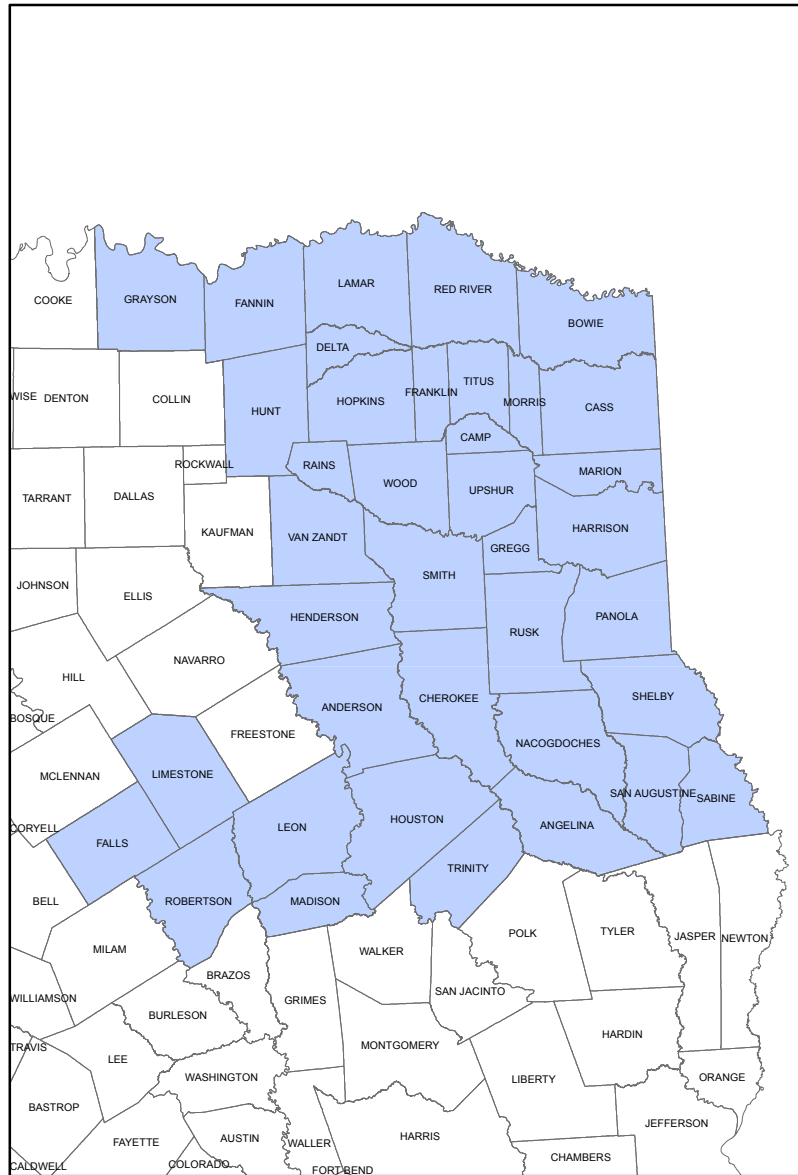
Same as House version.

2010 Census Total Population: 1,711,047
Anglo = 69.7%
Black = 14.3%
Hispanic = 14.0%
B+H = 28.1%
Other = 2.2%
Voting Age Population (VAP): 1,283,538


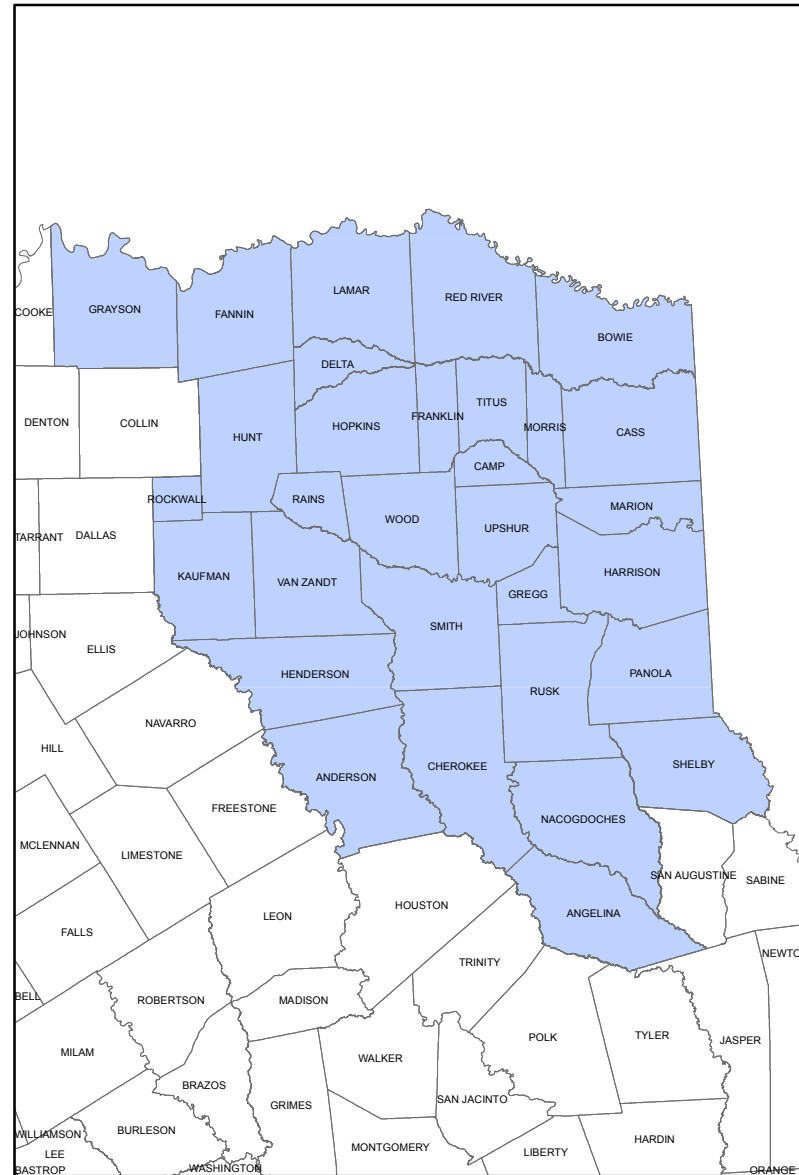
CONFERENCE




House Version District 9



Senate Version District 9



Conference Version District 9



House Bill 600
Senate Amendments
Section-by-Section Analysis

HOUSE VERSION

SECTION 10. Proposed District 10 includes all of Bell, Burleson, Burnet, Lee, McLennan, Milam, Washington, and Williamson counties and part of Travis County.

Proposed District 10 is composed of 20.5% of the population of current District 5; 64.8% of current District 10; and 14.6% of current District 14.

Incumbents: Farney (R), current District 10

2010 Census Total Population: 1,672,245
Anglo = 56.8%
Black = 13.0%
Hispanic = 24.8%
B+H = 37.0%
Other = 6.2%
Voting Age Population (VAP): 1,239,475

SENATE VERSION

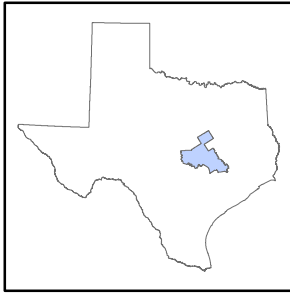
SECTION 10. Proposed District 10 includes all of Austin, Bastrop, Bell, Burleson, Burnet, Falls, Fayette, Freestone, Lee, Leon, Limestone, Madison, Milam, Robertson, Waller, Washington, and Williamson counties, and part of Travis County.

Proposed District 10 is composed of 23.6% of the population of current District 5; 6.7% of current District 9; 69.1% of current District 10; and 0.6% of current District 14.

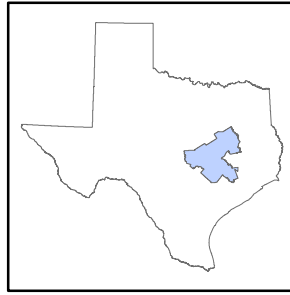
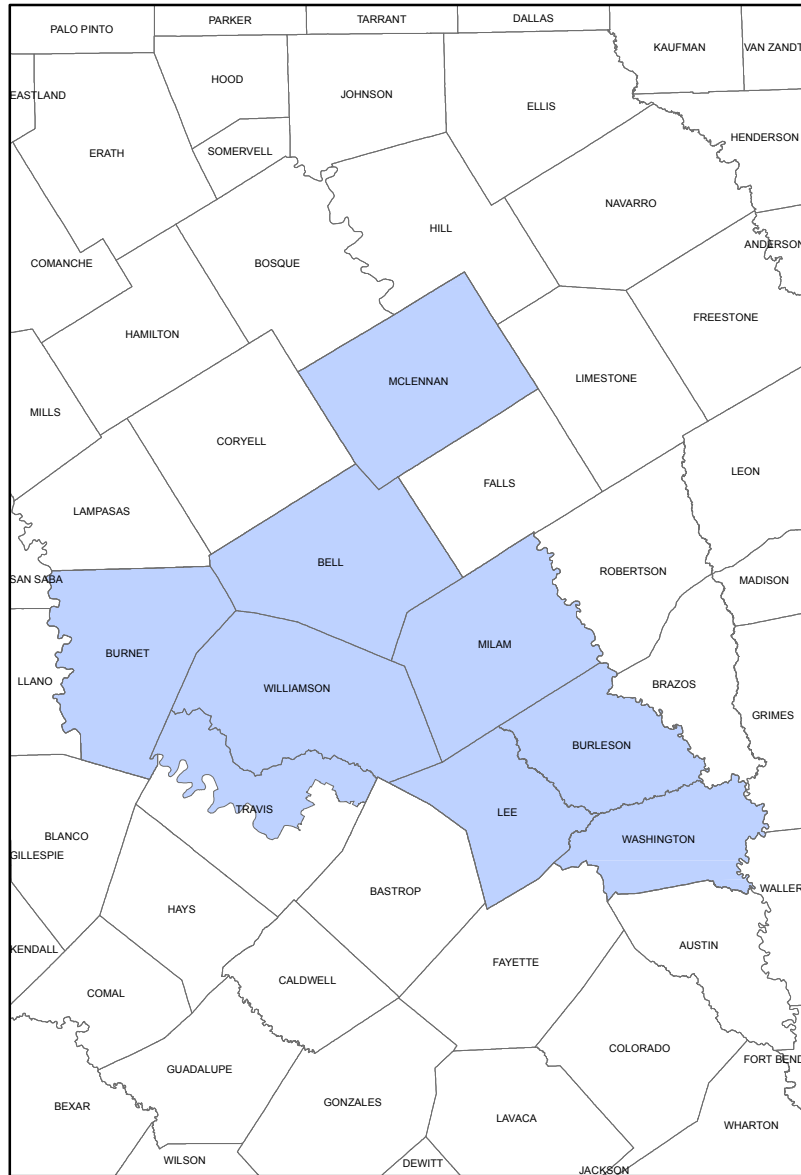
Same as House version.

2010 Census Total Population: 1,613,000
Anglo = 58.1%
Black = 12.8%
Hispanic = 24.2%
B+H = 36.2%
Other = 5.8%
Voting Age Population (VAP): 1,184,465


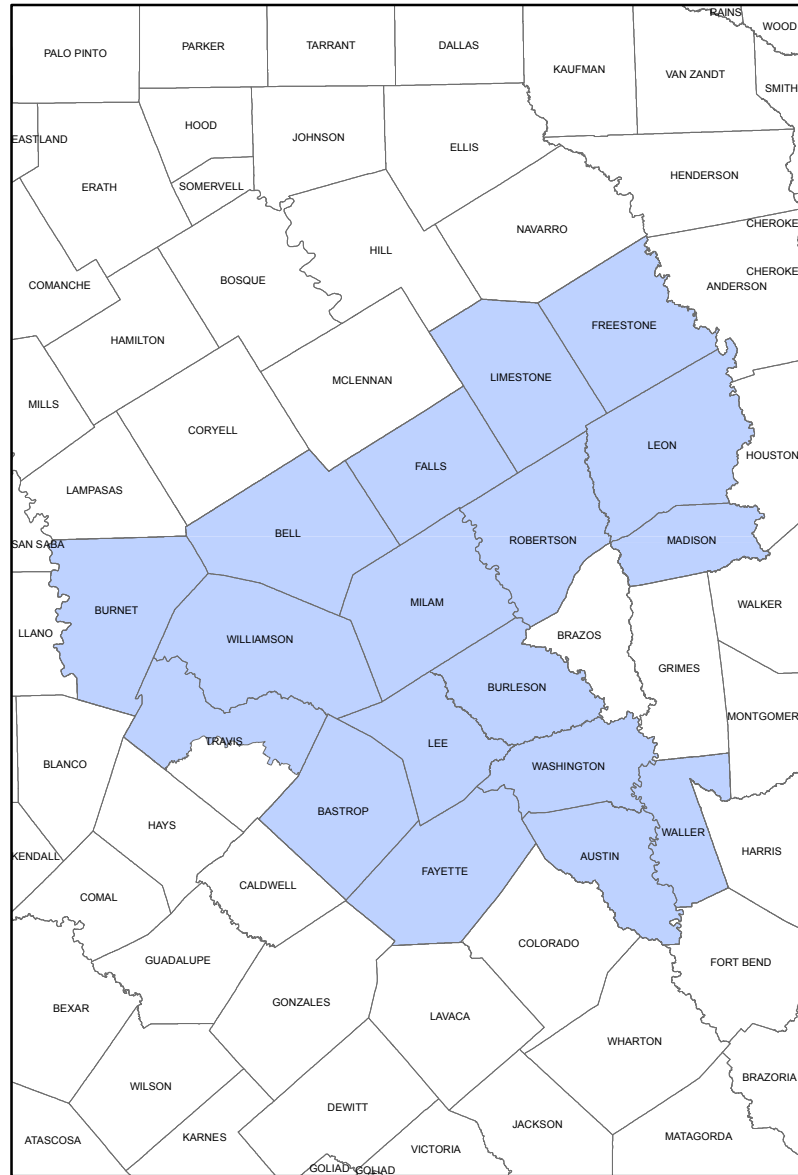
CONFERENCE




House Version District 10



Senate Version District 10



Conference Version District 10



House Bill 600
Senate Amendments
Section-by-Section Analysis

HOUSE VERSION

SECTION 11. Proposed District 11 includes all of **Cooke, Denton, Parker, and Wise** counties and **part of Tarrant County**.

Proposed District 11 is composed of 54.9% of the population of current District 11; 0.0% of current District 13; and 45.1% of current District 14.

Incumbents: Hardy (R), current District 11

2010 Census Total Population: 1,685,800

Anglo = 63.4%

Black = 10.3%

Hispanic = 20.2%

B+H = 30.0%

Other = 6.5%

Voting Age Population (VAP): 1,214,881

SENATE VERSION

SECTION 11. Proposed District 11 includes all of Parker County and **part of Dallas and Tarrant counties**.

Proposed District 11 is composed of 81.0% of the population of current District 11; 18.5% of current District 12; and 0.5% of current District 13.

Same as House version.

2010 Census Total Population: 1,694,087

Anglo = 60.9%

Black = 10.3%

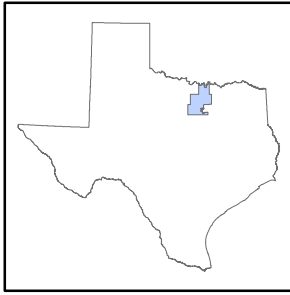
Hispanic = 21.6%

B+H = 31.5%

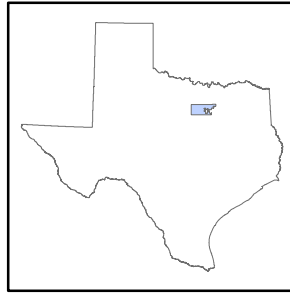
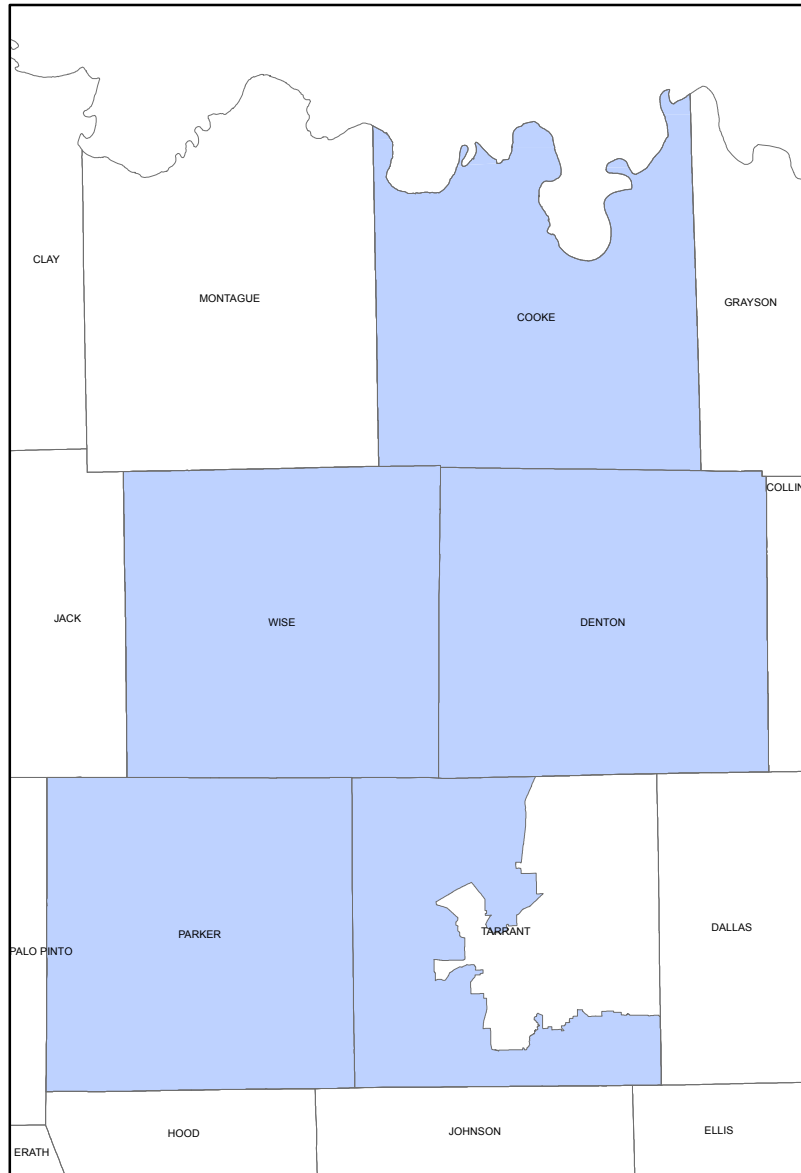
Other = 7.6%

Voting Age Population (VAP): 1,247,460


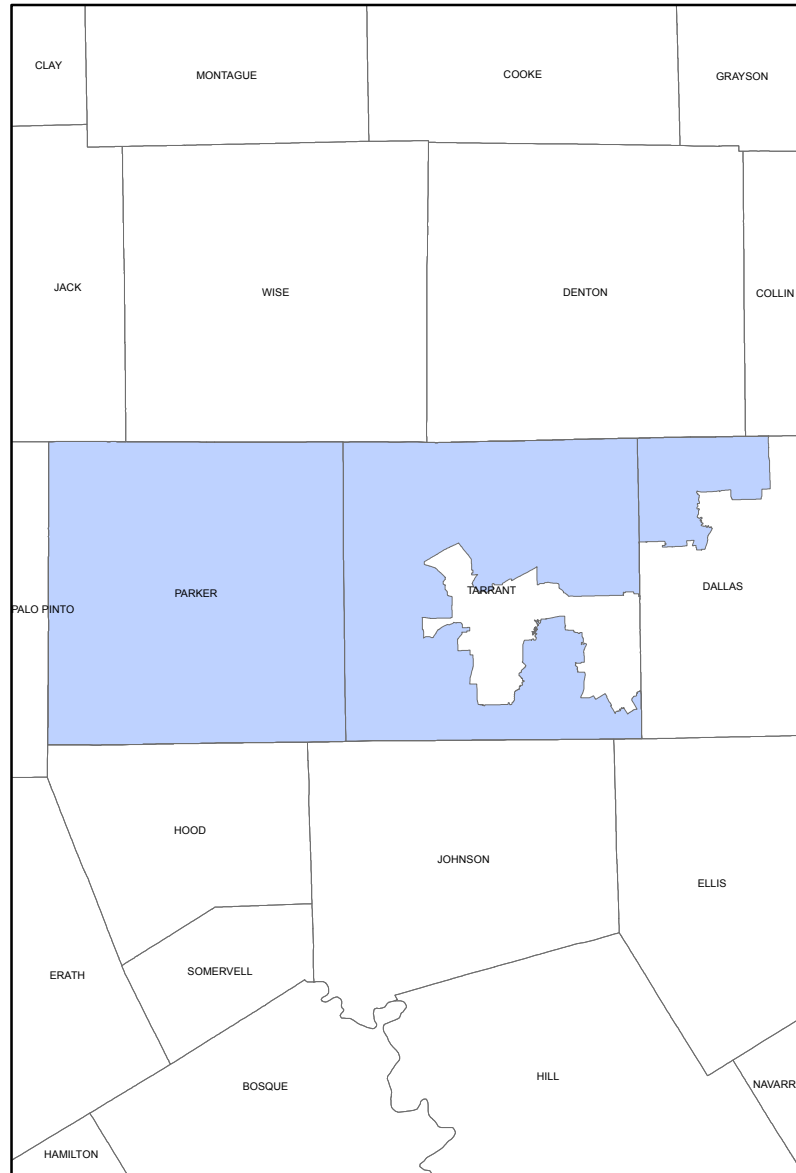
CONFERENCE




**House Version
District 11**



**Senate Version
District 11**



**Conference Version
District 11**



House Bill 600
Senate Amendments
Section-by-Section Analysis

HOUSE VERSION

SECTION 12. Proposed District 12 includes **part of Dallas and Tarrant counties**.

Proposed District 12 is composed of 25.6% of the population of current District 11; 71.3% of current District 12; and 3.1% of current District 13.

Incumbents: Clayton (R), current District 12

2010 Census Total Population: 1,682,276

Anglo = 53.4%

Black = 13.0%

Hispanic = 25.1%

B+H = 37.7%

Other = 8.9%

Voting Age Population (VAP): 1,259,781

SENATE VERSION

SECTION 12. Proposed District 12 includes **all of Collin County and part of Dallas County**.

Proposed District 12 is composed of 33.8% of the population of the current District 9; 64.1% of current District 12; and 2.1% of current District 13.

Same as House version.

2010 Census Total Population: 1,704,879

Anglo = 56.3%

Black = 12.4%

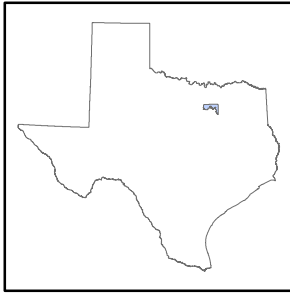
Hispanic = 21.6%

B+H = 33.6%

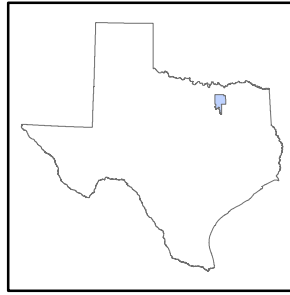
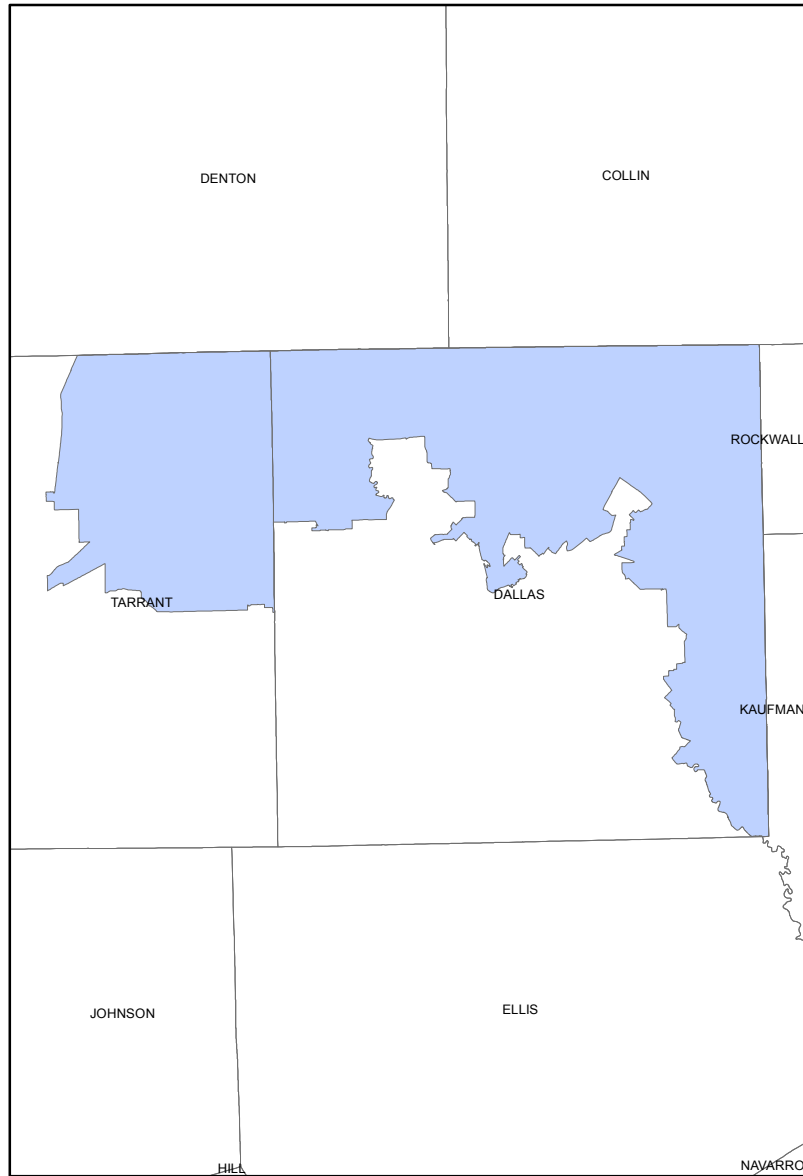
Other = 10.1%

Voting Age Population (VAP): 1,244,293


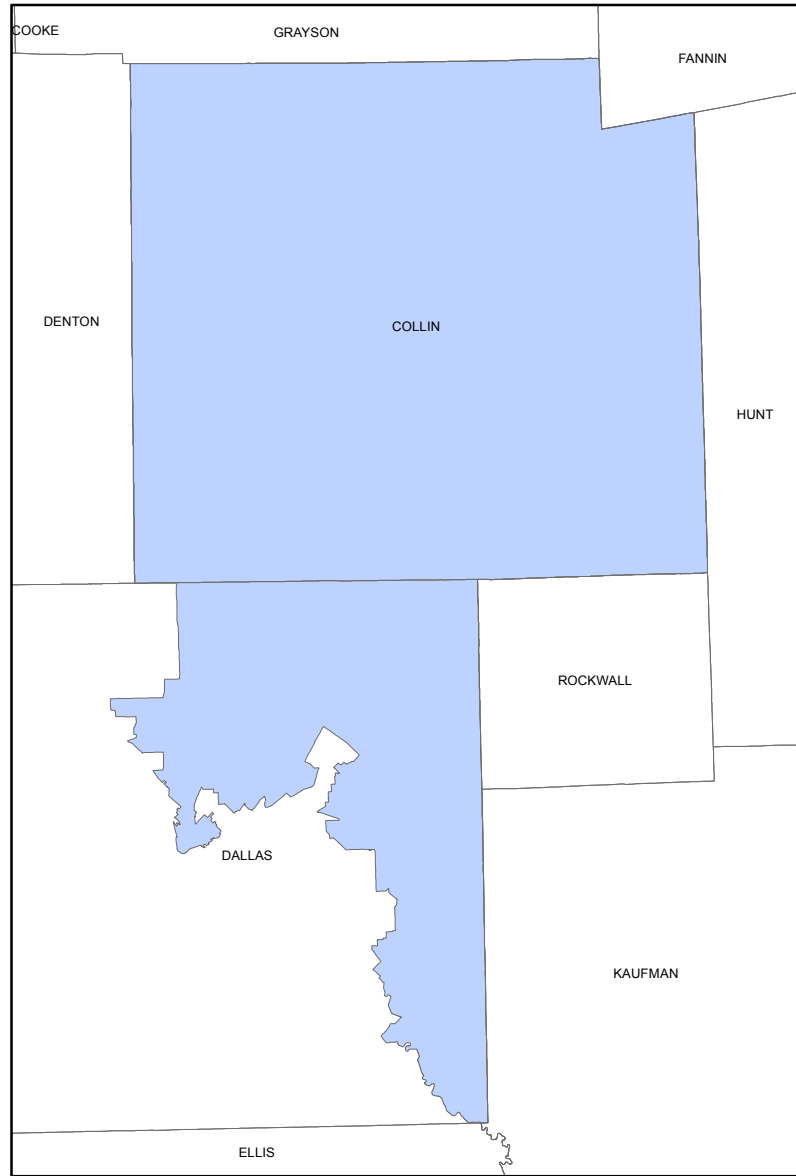
CONFERENCE




House Version District 12



Senate Version District 12



Conference Version District 12



House Bill 600
Senate Amendments
Section-by-Section Analysis

HOUSE VERSION

SECTION 13. Proposed District 13 includes **part of Dallas and Tarrant counties.**

Proposed District 13 is composed of 10.6% of the population of current District 11; 4.0% of current District 12; and 85.4% of current District 13.

Incumbents: Knight (D), current District 13

2010 Census Total Population: 1,686,202

Anglo = 21.2%

Black = 30.1%

Hispanic = 46.0%

B+H = 75.3%

Other = 3.4%

Voting Age Population (VAP): 1,180,929

SENATE VERSION

SECTION 13. Proposed District 13 includes **part of Dallas and Tarrant counties.**

Proposed District 13 is composed of 9.7% of the population of current District 11; 4.0% of current District 12; and 86.3% of current District 13.

Same as House version.

2010 Census Total Population: 1,677,475

Anglo = 19.3%

Black = 31.2%

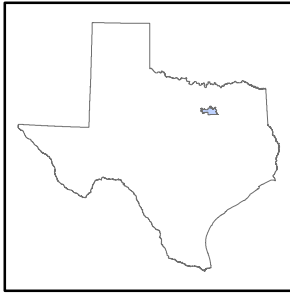
Hispanic = 46.6%

B+H = 77.0%

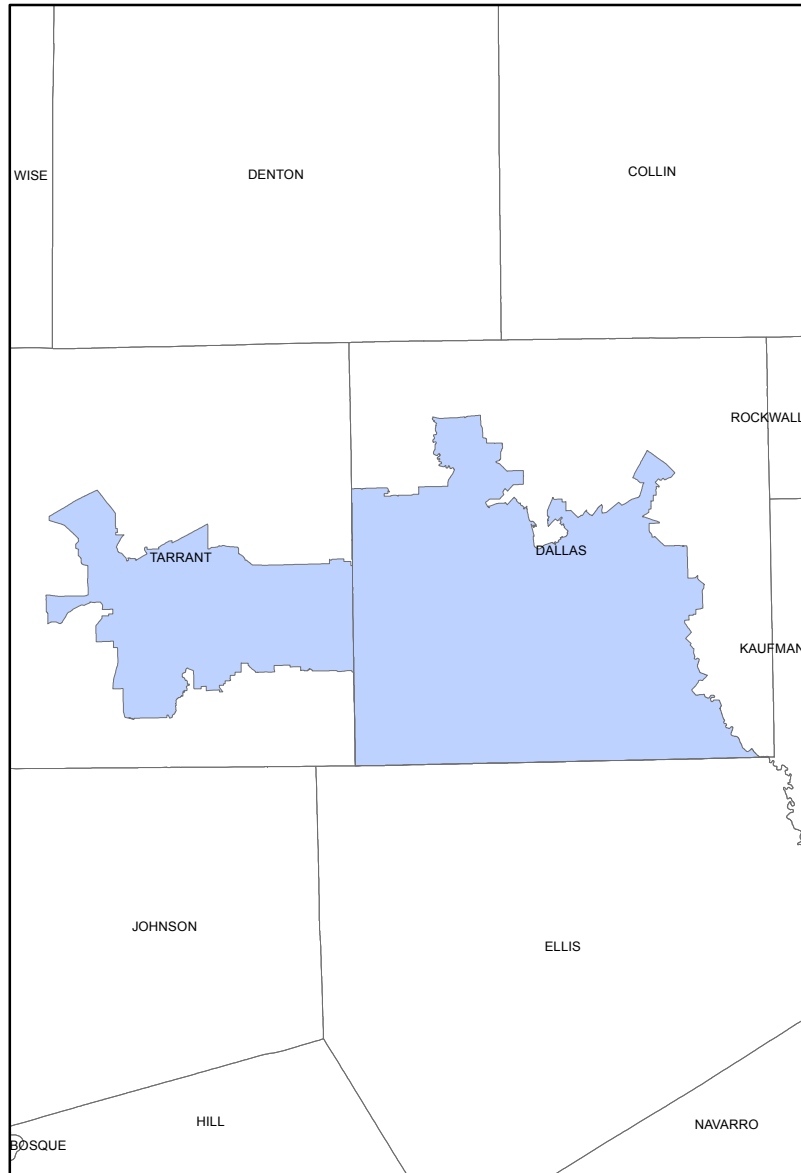
Other = 3.7%

Voting Age Population (VAP): 1,168,818


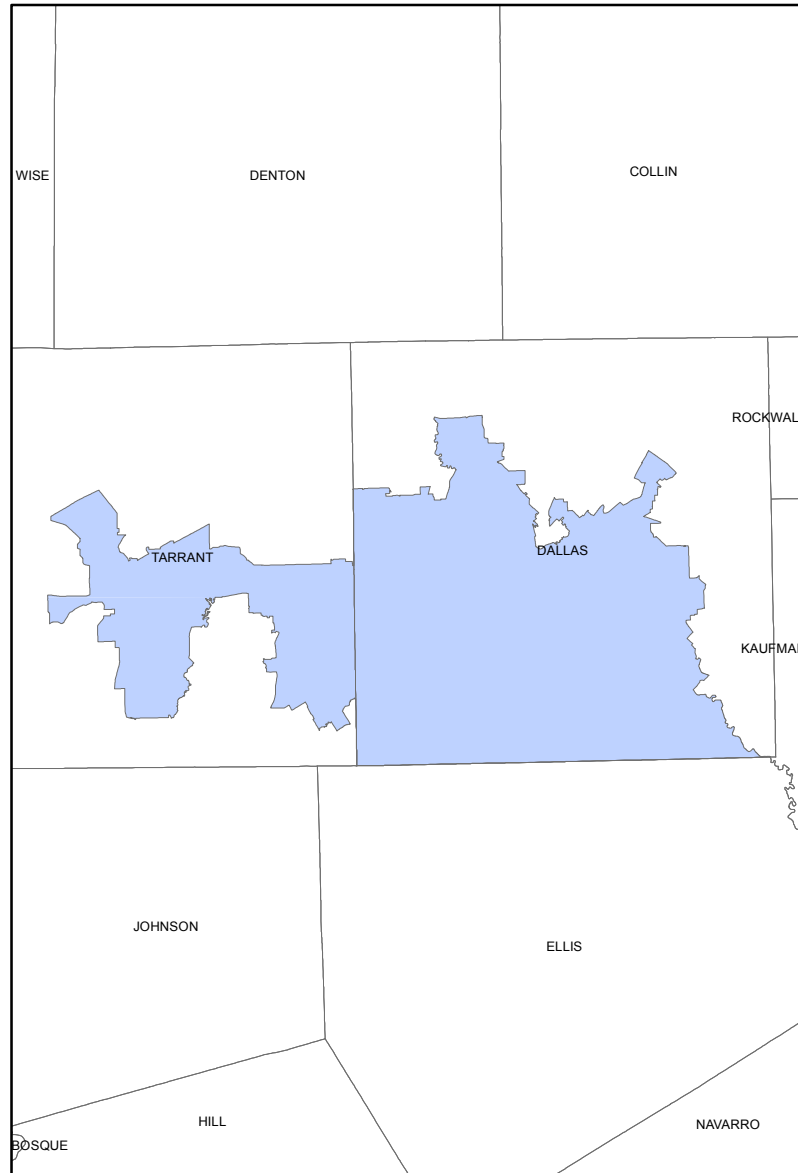
CONFERENCE




**House Version
District 13**



**Senate Version
District 13**



**Conference Version
District 13**



House Bill 600
Senate Amendments
Section-by-Section Analysis

HOUSE VERSION

SECTION 14. Proposed District 14 includes all of Bosque, Brown, **Collin**, Comanche, Coryell, Ellis, Erath, **Freestone**, Hamilton, Hill, Hood, Johnson, **Kaufman**, Lampasas, Mills, Navarro, Palo Pinto, **Rockwall**, and Somervell counties.

Proposed District 14 is composed of 44.7% of the population of current District 9; 18.0% of current District 11; 17.0% of current District 12, and 20.3% of current District 14.

Incumbents: Lowe (R), current District 14

2010 Census Total Population: 1,671,695
Anglo = 67.9%
Black = 8.3%
Hispanic = 16.7%
B+H = 24.6%
Other = 7.5%
Voting Age Population (VAP): 1,209,027

SENATE VERSION

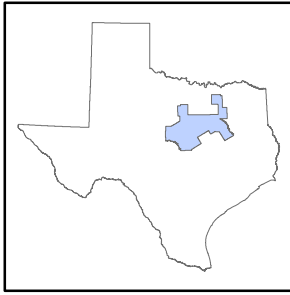
SECTION 14. Proposed District 14 includes all of Bosque, Brown, Comanche, Coryell, **Denton, Eastland**, Ellis, Erath, Hamilton, Hill, Hood, **Jack**, Johnson, Lampasas, **McLennan**, Mills, Navarro, Palo Pinto, Somervell, **Stephens** and **Wise** counties.

Proposed District 14 is composed of 2.8% of the population of current District 9; 17.9% of current District 11; and 79.3% of current District 14.

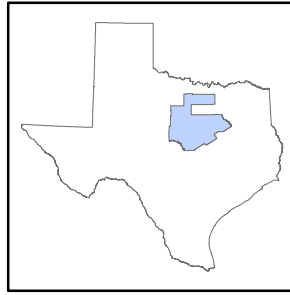
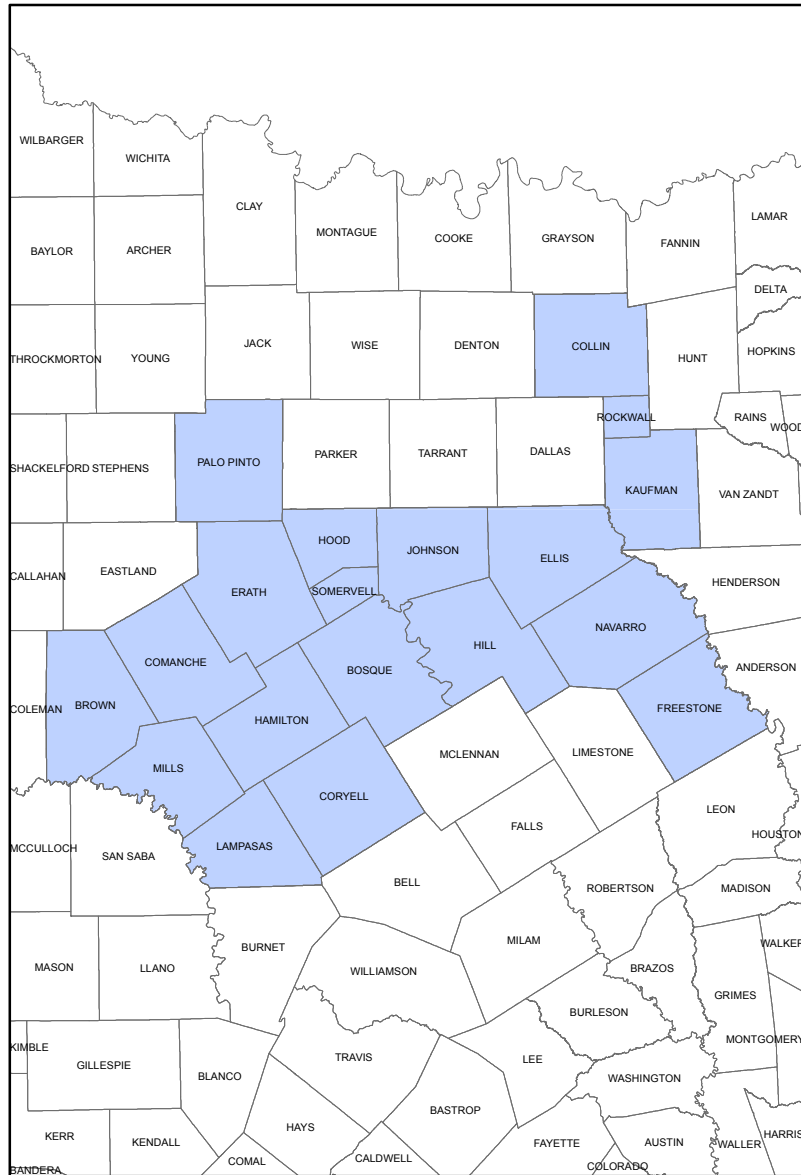
Same as House version.

2010 Census Total Population: 1,681,755
Anglo = 67.7%
Black = 8.8%
Hispanic = 19.2%
B+H = 27.6%
Other = 4.7%
Voting Age Population (VAP): 1,235,788


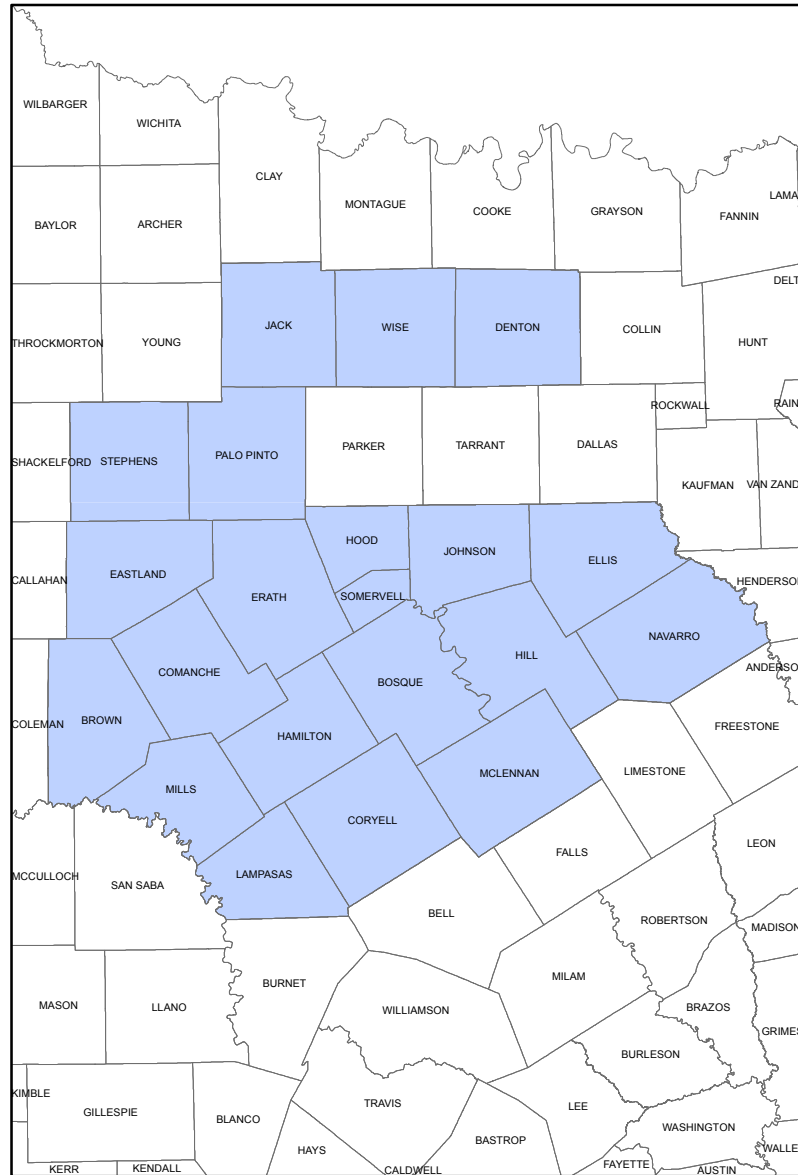
CONFERENCE




House Version District 14



Senate Version District 14



Conference Version District 14



House Bill 600
Senate Amendments
Section-by-Section Analysis

HOUSE VERSION

SECTION 15. Proposed District 15 includes all of Andrews, Archer, Armstrong, Bailey, Baylor, Borden, Briscoe, Callahan, Carson, Castro, Childress, Clay, Cochran, Coke, Coleman, Collingsworth, Cottle, Crosby, Dallam, Dawson, Deaf Smith, Dickens, Donley, **Eastland**, Fisher, Floyd, Foard, Gaines, Garza, Gray, Hale, Hall, Hansford, Hardeman, Hartley, Haskell, Hemphill, Hockley, Howard, Hutchinson, **Jack**, Jones, Kent, King, Knox, Lamb, Lipscomb, Lubbock, Lynn, Martin, Midland, Mitchell, Montague, Moore, Motley, Nolan, Ochiltree, Oldham, Parmer, Potter, Randall, Roberts, Runnels, Scurry, Shackelford, Sherman, **Stephens**, Sterling, Stonewall, Swisher, Taylor, Terry, Throckmorton, Tom Green, Wheeler, Wichita, Wilbarger, Yoakum, and Young counties.

Proposed District 15 is composed of 8.2% of the population of current District 1; 13.5% of current District 14; and 78.3% of current District 15.

Incumbents: Craig (R), current District 15

2010 Census Total Population: 1,675,912

Anglo = 60.6%

Black = 6.5%

Hispanic = 30.8%

B+H = 36.7%

Other = 2.6%

Voting Age Population (VAP): 1,250,337

SENATE VERSION

SECTION 15. Proposed District15 includes all of Andrews, Archer, Armstrong, Bailey, Baylor, Borden, Briscoe, Callahan, Carson, Castro, Childress, Clay, Cochran, Coke, Coleman, Collingsworth, **Cooke**, Cottle, Crosby, Dallam, Dawson, Deaf Smith, Dickens, Donley, Fisher, Floyd, Foard, Gaines, Garza, Gray, Hale, Hall, Hansford, Hardeman, Hartley, Haskell, Hemphill, Hockley, Howard, Hutchinson, Jones, Kent, King, Knox, Lamb, Lipscomb, Lubbock, Lynn, Martin, Midland, Mitchell, Montague, Moore, Motley, Nolan, Ochiltree, Oldham, Parmer, Potter, Randall, Roberts, Runnels, Scurry, Shackelford, Sherman, Sterling, Stonewall, Swisher, Taylor, Terry, Throckmorton, Tom Green, Wheeler, Wichita, Wilbarger, Yoakum, and Young counties.

Proposed District 15 is composed of 8.2% of the population of current District 1; 13.6% of current District 14; and 78.2% of current District 15.

Same as House version.

2010 Census Total Population: 1,677,092

Anglo = 60.6%

Black = 6.5%

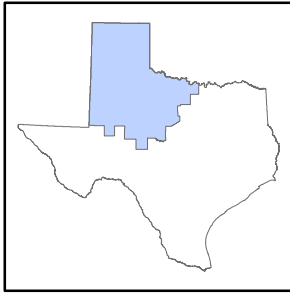
Hispanic = 30.8%

B+H = 36.7%

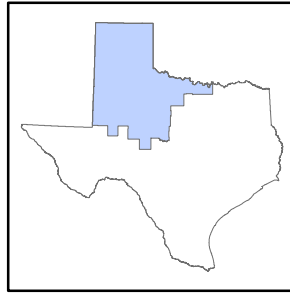
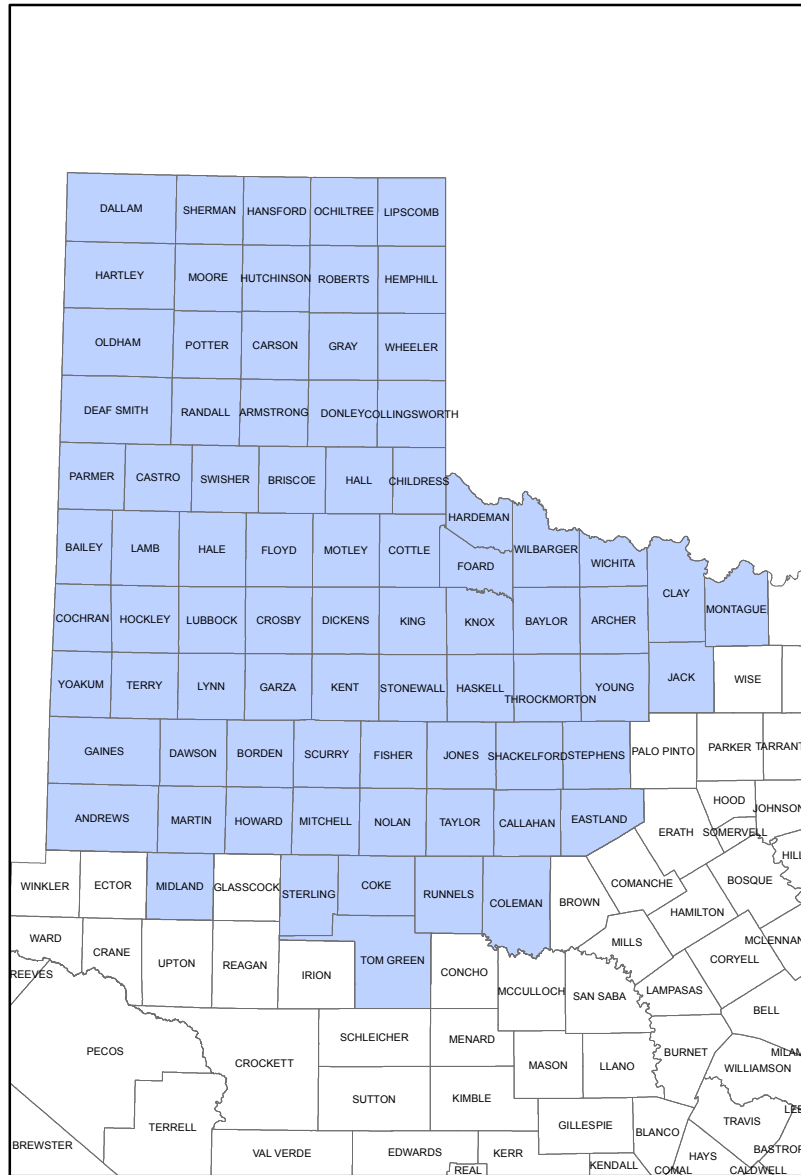
Other = 2.7%

Voting Age Population (VAP): 1,250,145


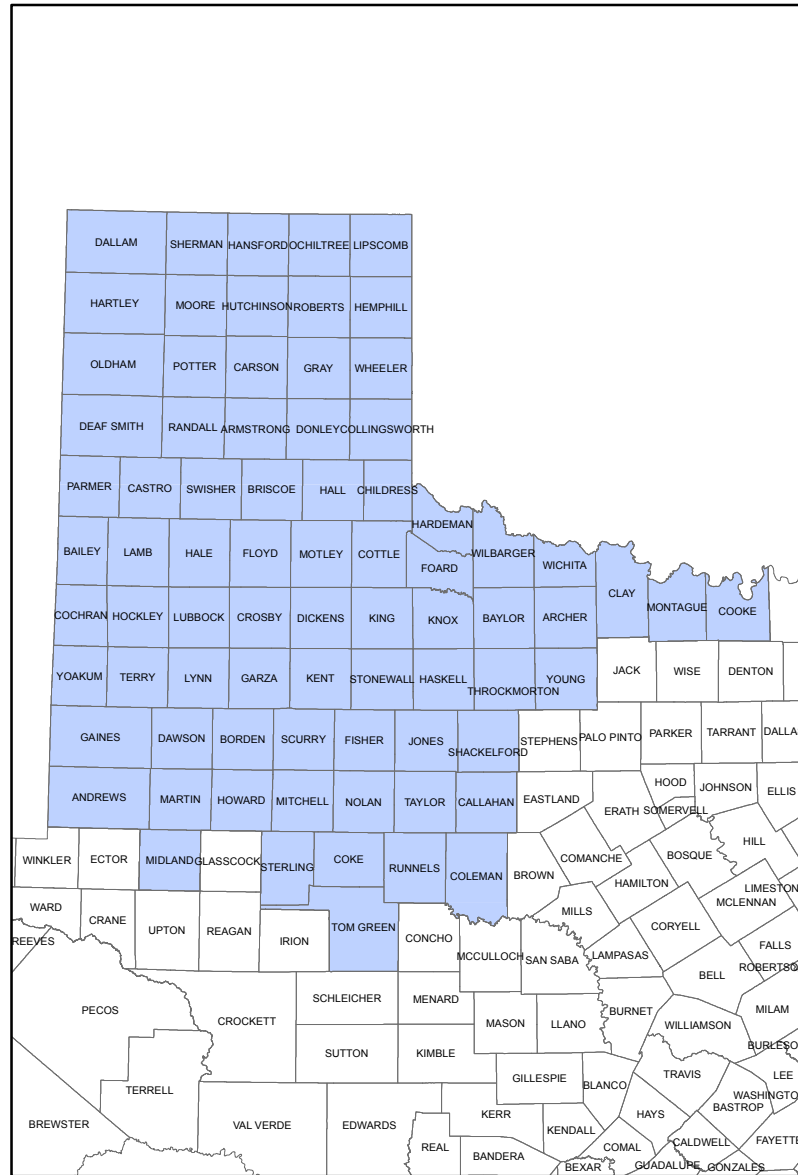
CONFERENCE




House Version District 15



Senate Version District 15



Conference Version District 15



House Bill 600
Senate Amendments
Section-by-Section Analysis

HOUSE VERSION

SENATE VERSION

CONFERENCE

ARTICLE III, SECTIONS 1-4.
SECTION 5. Effective date.

Same as House version.
Same as House version.